



PIANO CAVE DELLA PROVINCIA DI BRESCIA

Settore Sabbie e Ghiaie e Settore Argille

3e/f - ELEMENTI ISTRUTTORI DELLA VALUTAZIONE AMBIENTALE STRATEGICA: RAPPORTO AMBIENTALE E STUDIO DI INCIDENZA

*Allegato A - Atlante degli ATE ai fini di VAS/SIC
Seconda parte*

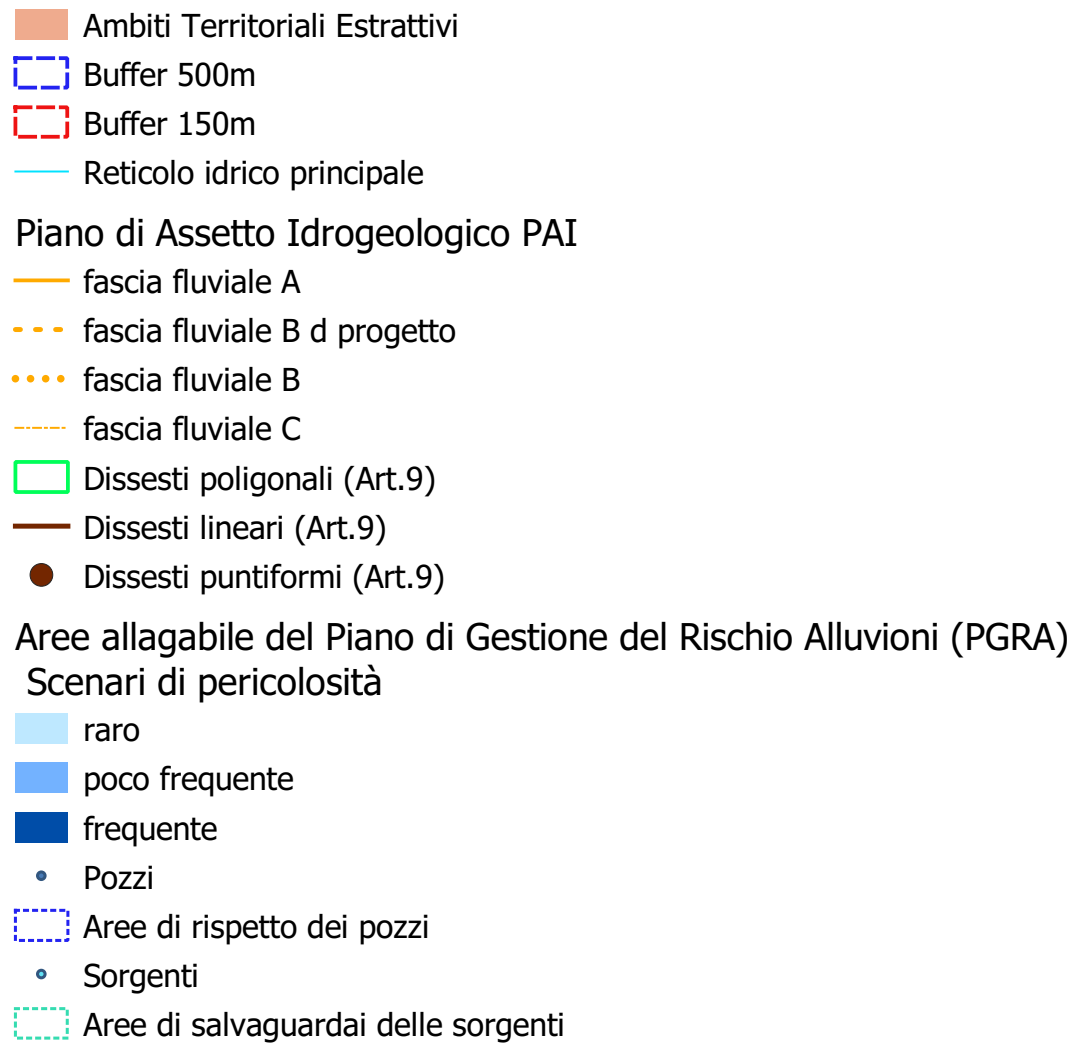


DATA: ottobre 2020
AGG. n. 0 -2020

Atlante degli ATE

Parte III - Atlante della difesa del suolo e delle acque

Legenda



Fonte dei dati:

Ambiti Territoriali Estrattivi: Provincia di Brescia, Piano provinciale delle cave, 2018-2028

Fasce fluviali PAI: Provincia di Brescia, Piano Territoriale di coordinamento provinciale, TAV. 3.1 Ambiente e rischi;

Aree di cui all'art.9 NTA PAI: Regione Lombardia, Carte geologiche comunali

Pericolosità (PGRA): Elaborazione propria sulla base dei dati di Regione Lombardia, shapefile Direttiva alluvioni 2007/60/CE - Revisione 2019

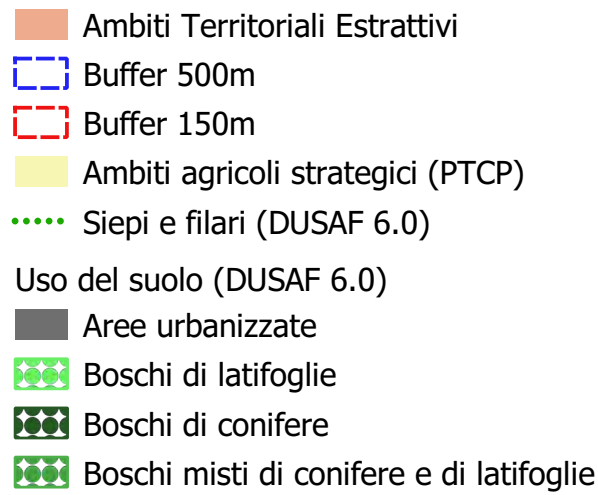
Pozzi e sorgenti con relative zone di rispetto: Ufficio d'Ambito di Brescia, Azienda Speciale Provinciale per la regolazione e il controllo della gestione del Servizio Idrico Integrato, 2020

Base cartografica

Regione Lombardia, Carta tecnica regionale in scala 1:10.000

Parte IV - Atlante degli insediamenti e degli elementi rurali

Legenda



Fonte dei dati:

Ambiti Territoriali Estrattivi: Provincia di Brescia, Piano provinciale delle cave, 2018-2028

Ambiti agricoli startegici:Provincia di Brescia, Piano Territoriale di Coordinamento Provinciale, TAV. 5 - Ambiti agricoli startegici

Siepi e filari, Usi del suolo: Regione Lombardia, DUSAF 6.0, 2018

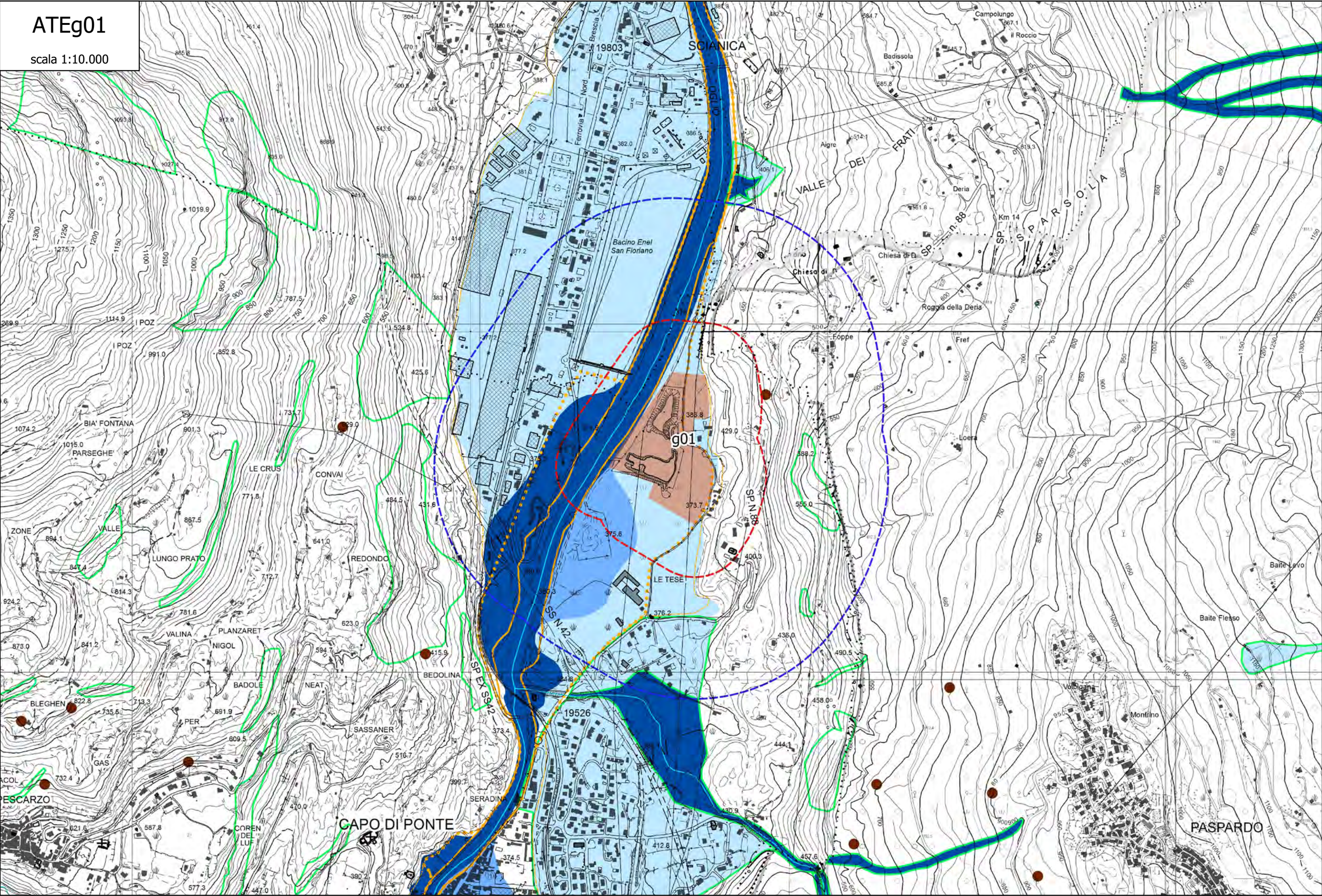
Base cartografica

Regione Lombardia, Carta tecnica regionale in scala 1:10.000

Parte III – ATLANTE DELLA DIFESA DEL SUOLO E DELLE ACQUE

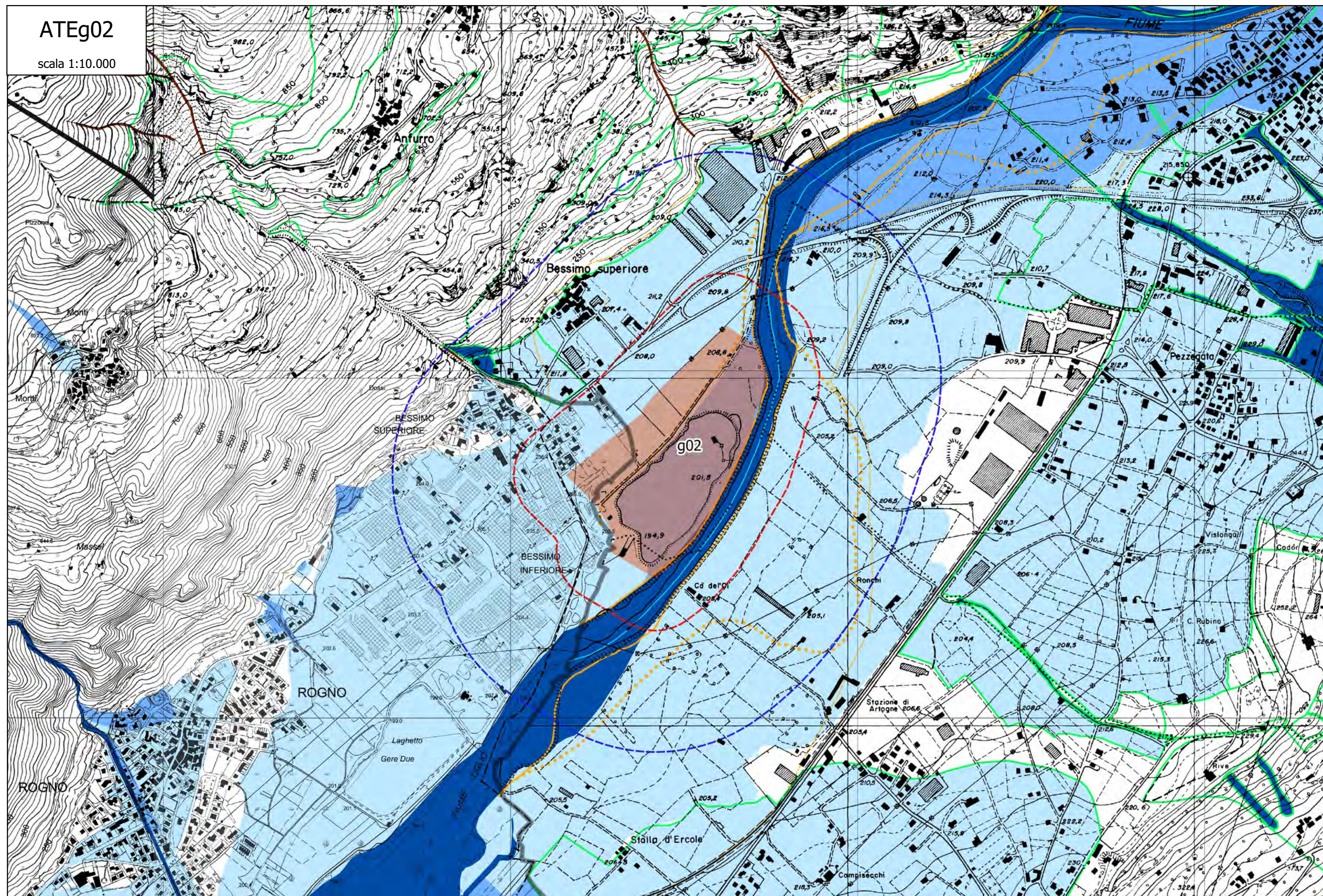
ATEg01

scala 1:10.000



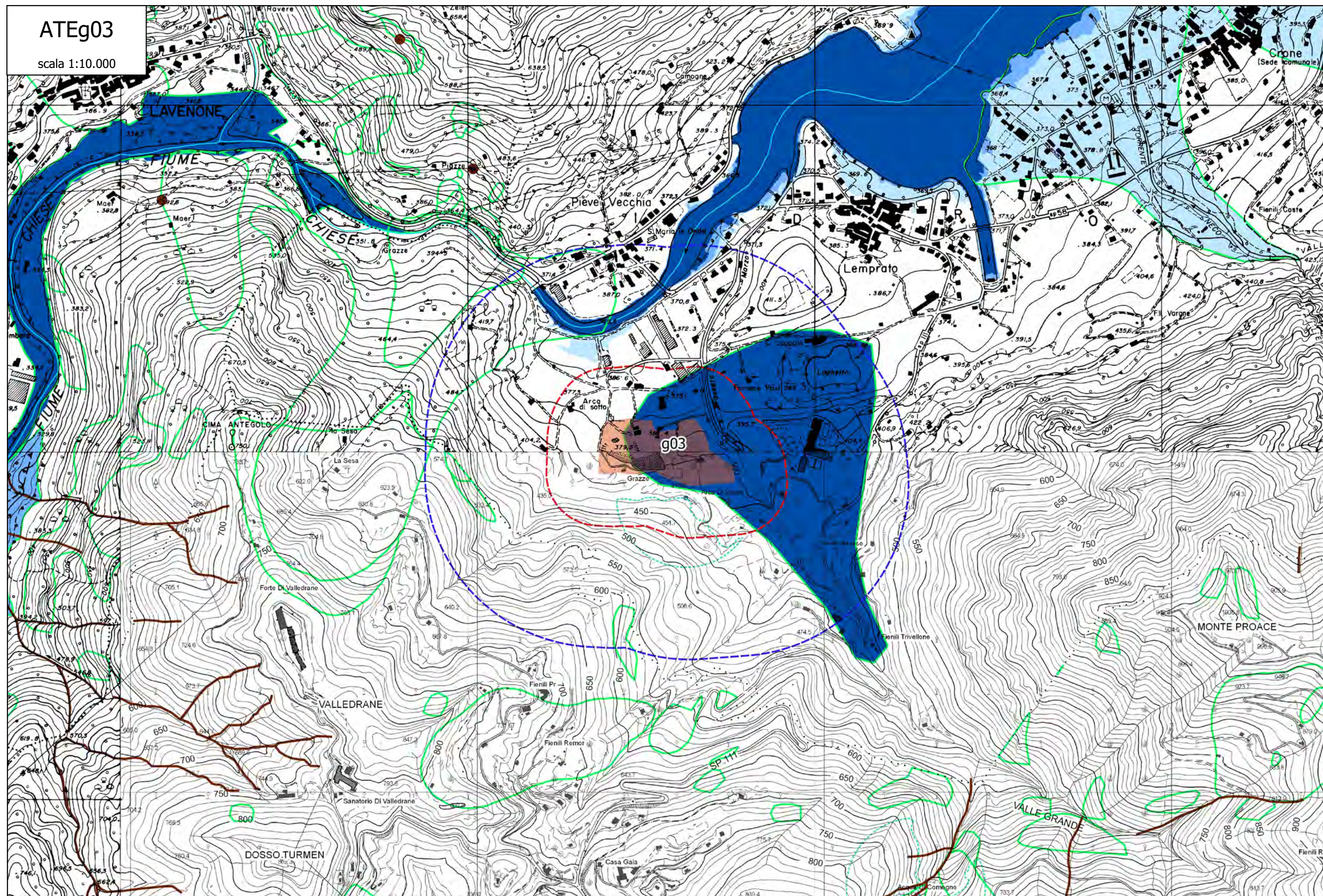
ATEg02

scala 1:10.000



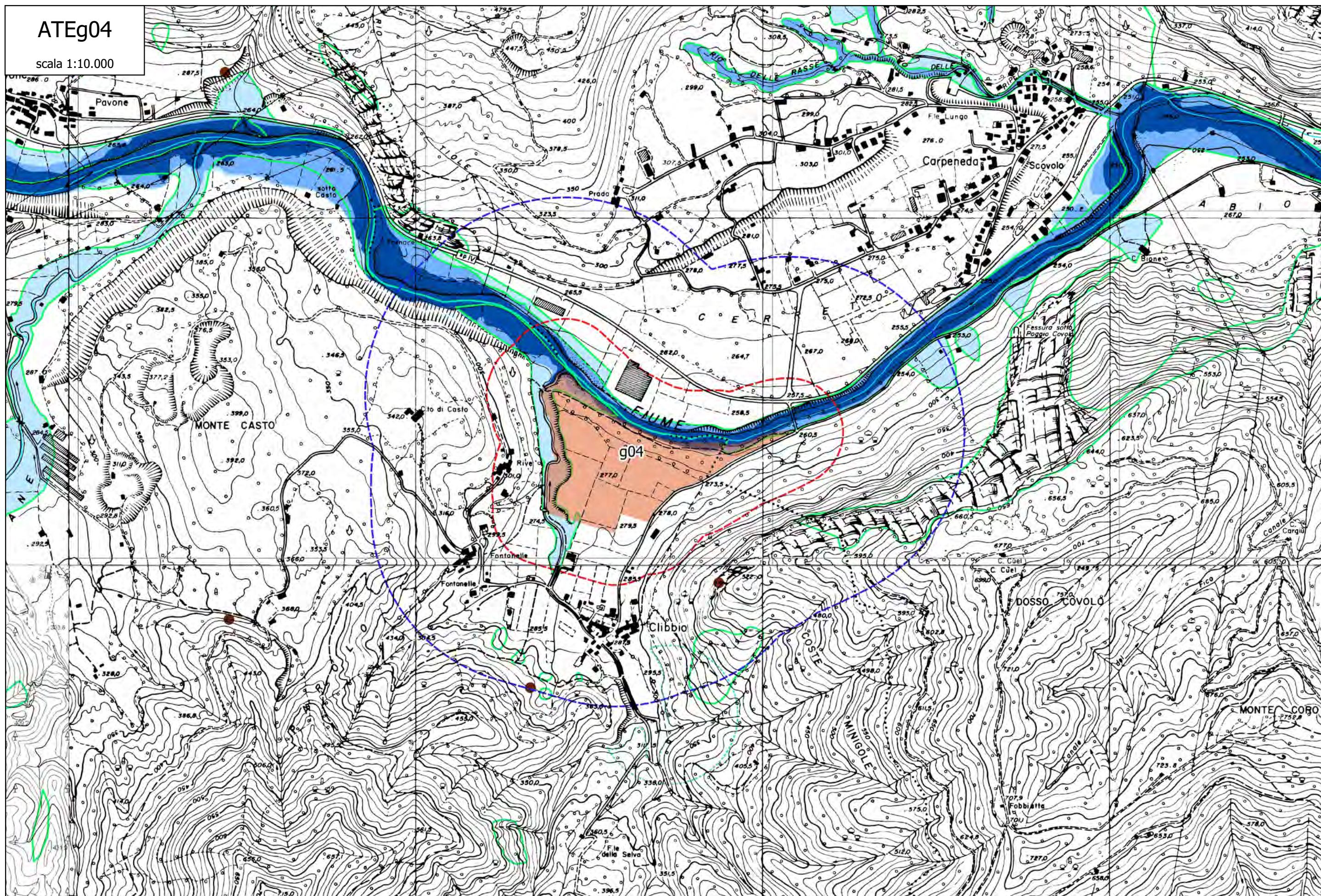
ATEg03

scala 1:10.000



ATEg04

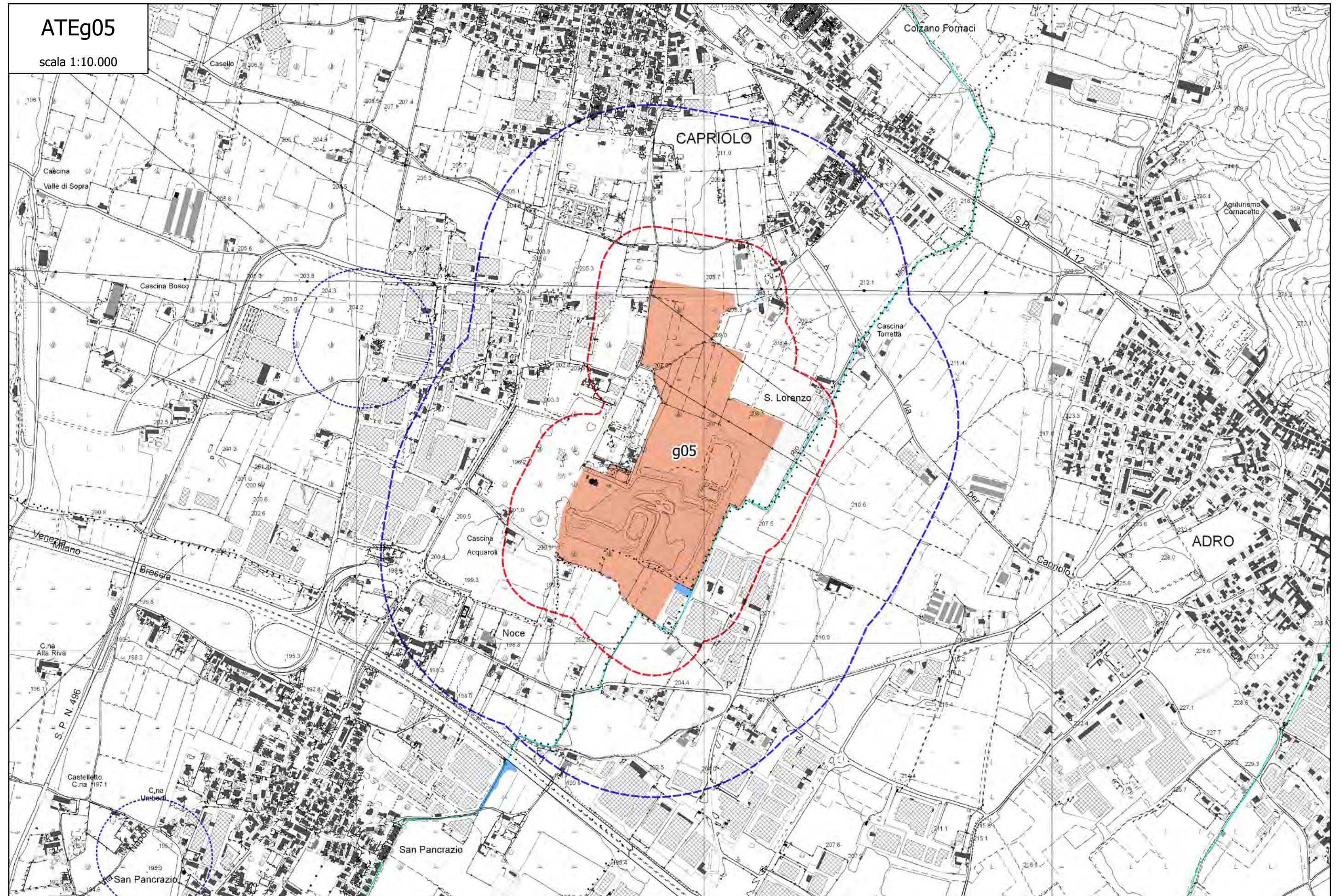
scala 1:10.000



ATEg05

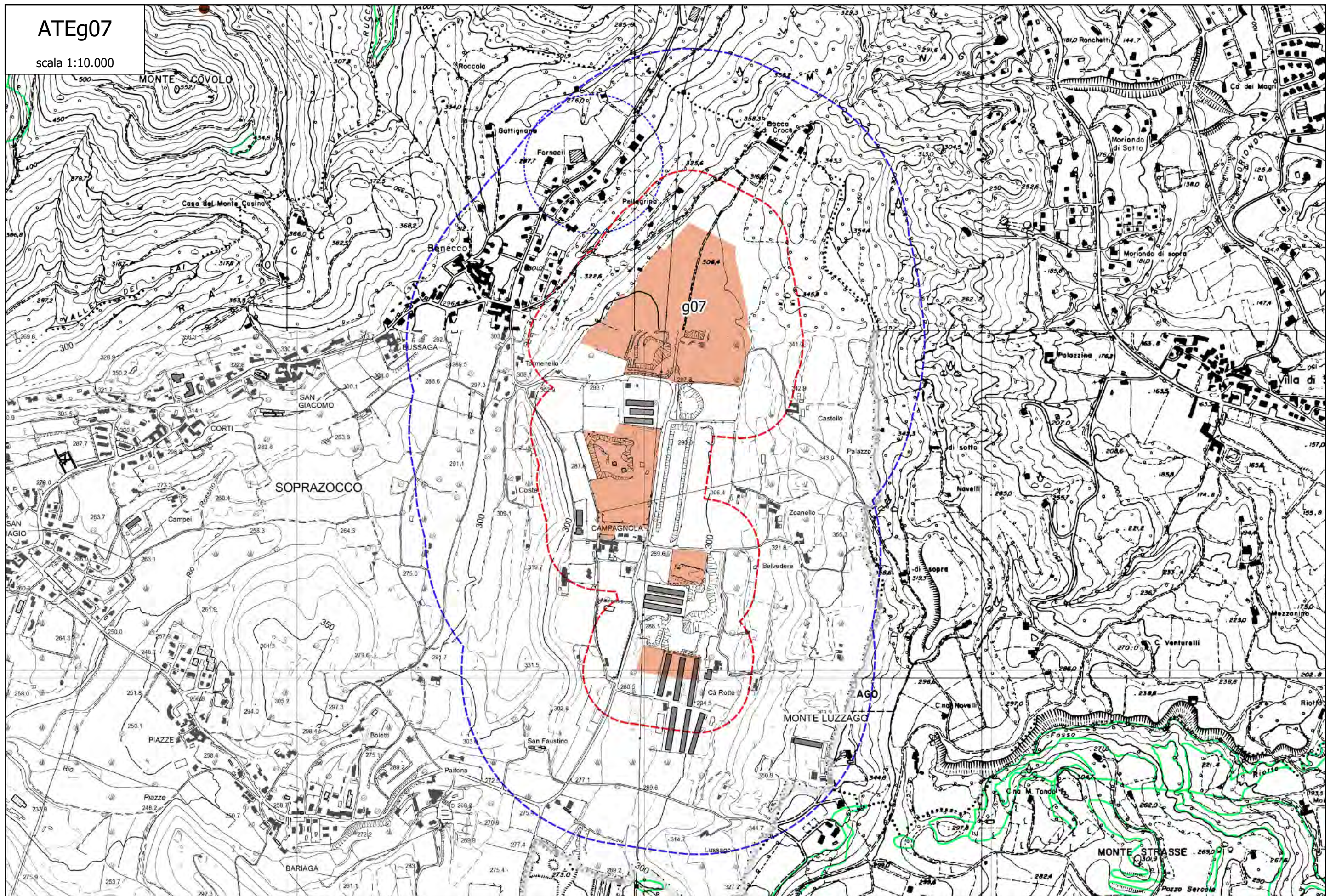
scala 1:10.000

scala 1:10.000



ATEg07

scala 1:10.000



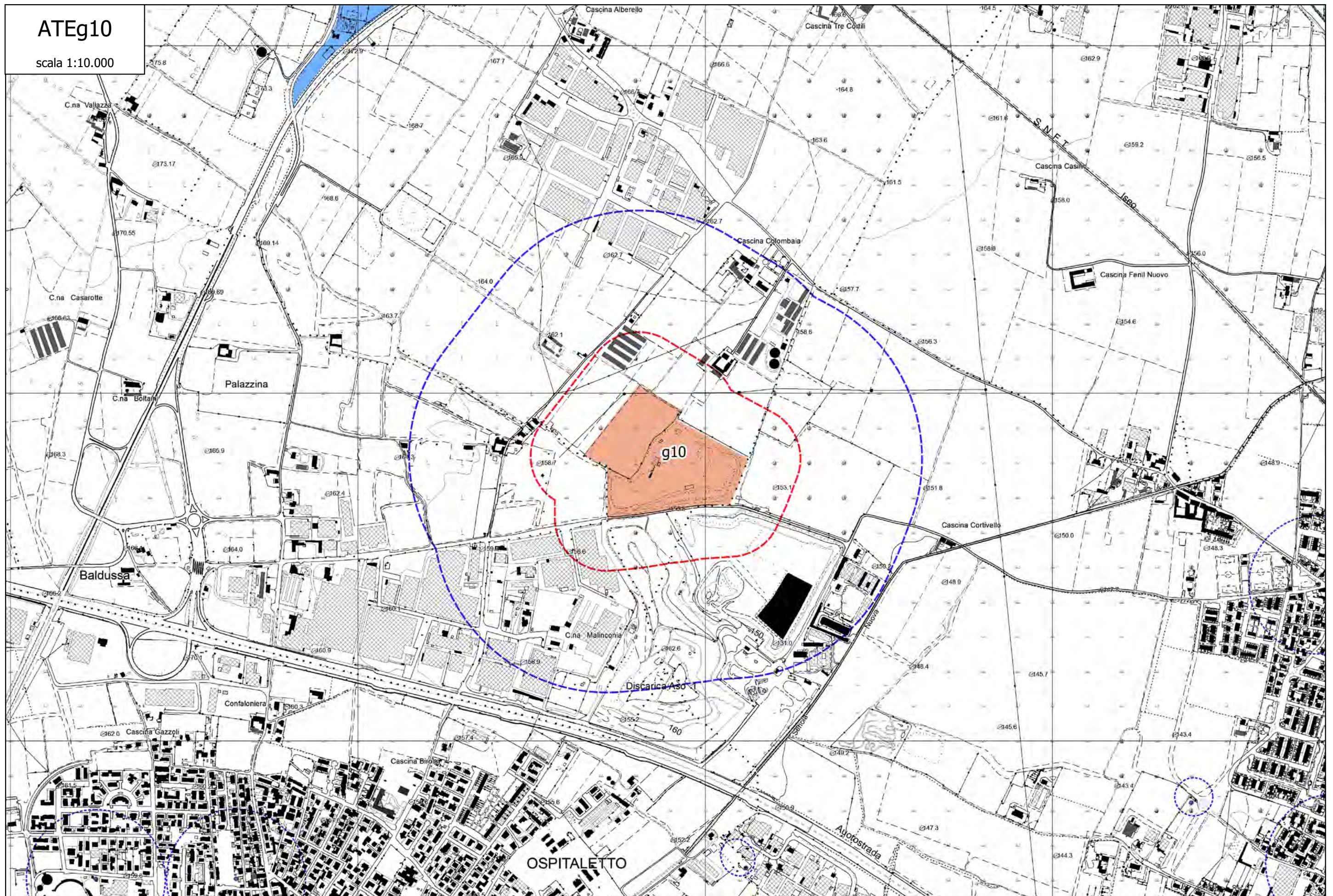
ATEg09

scala 1:10.000



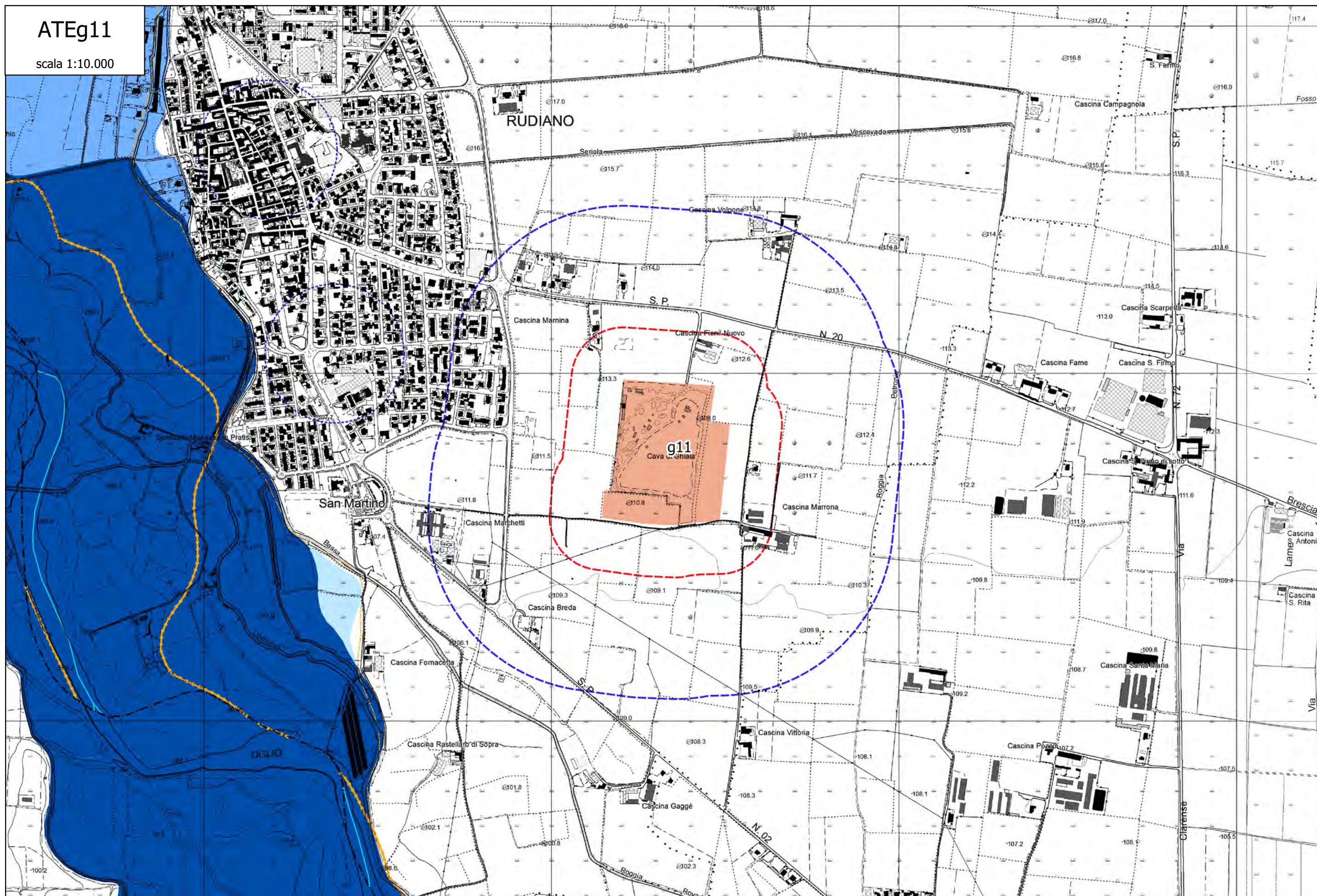
ATEg10

scala 1:10.000



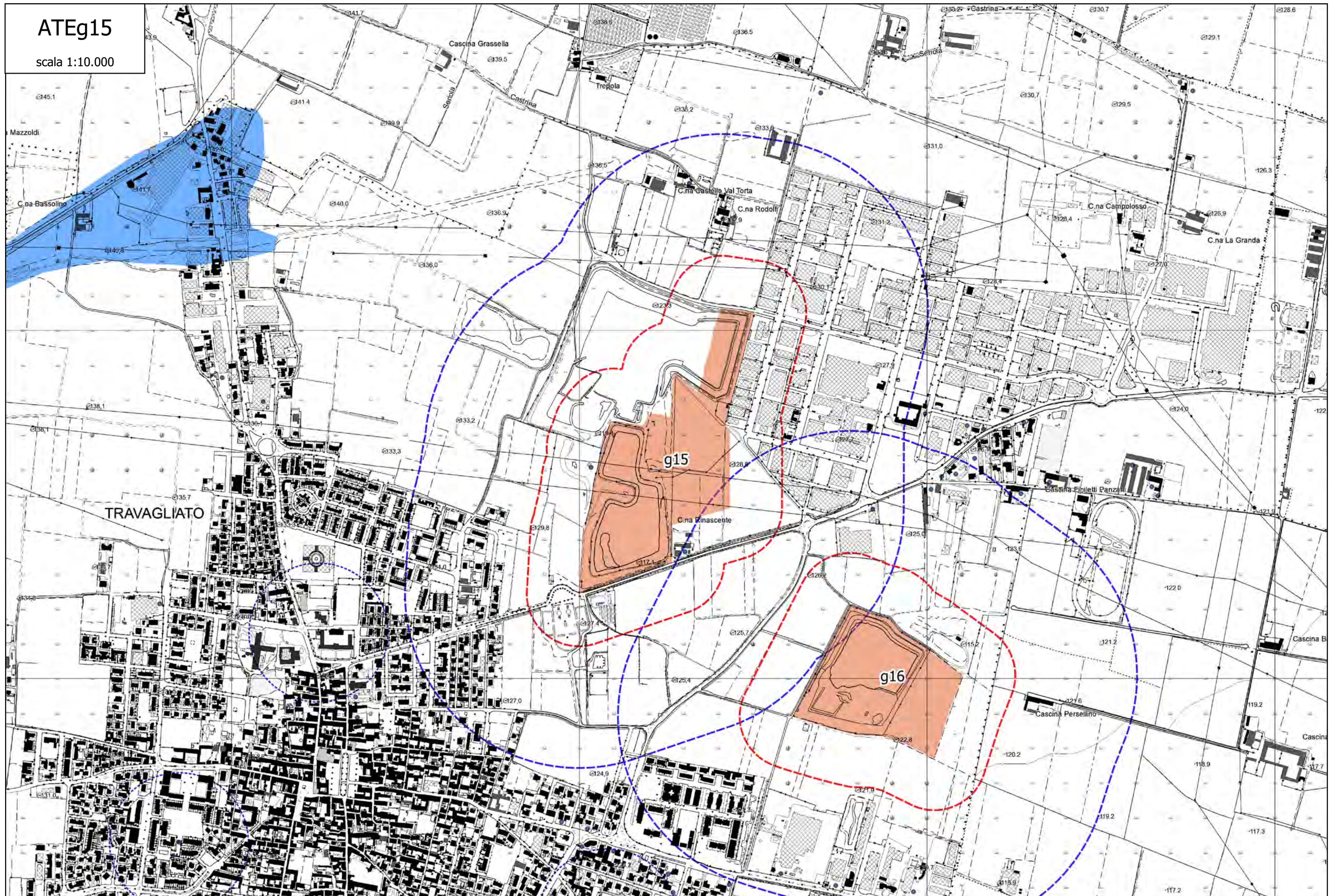
ATEg11

scala 1:10.000



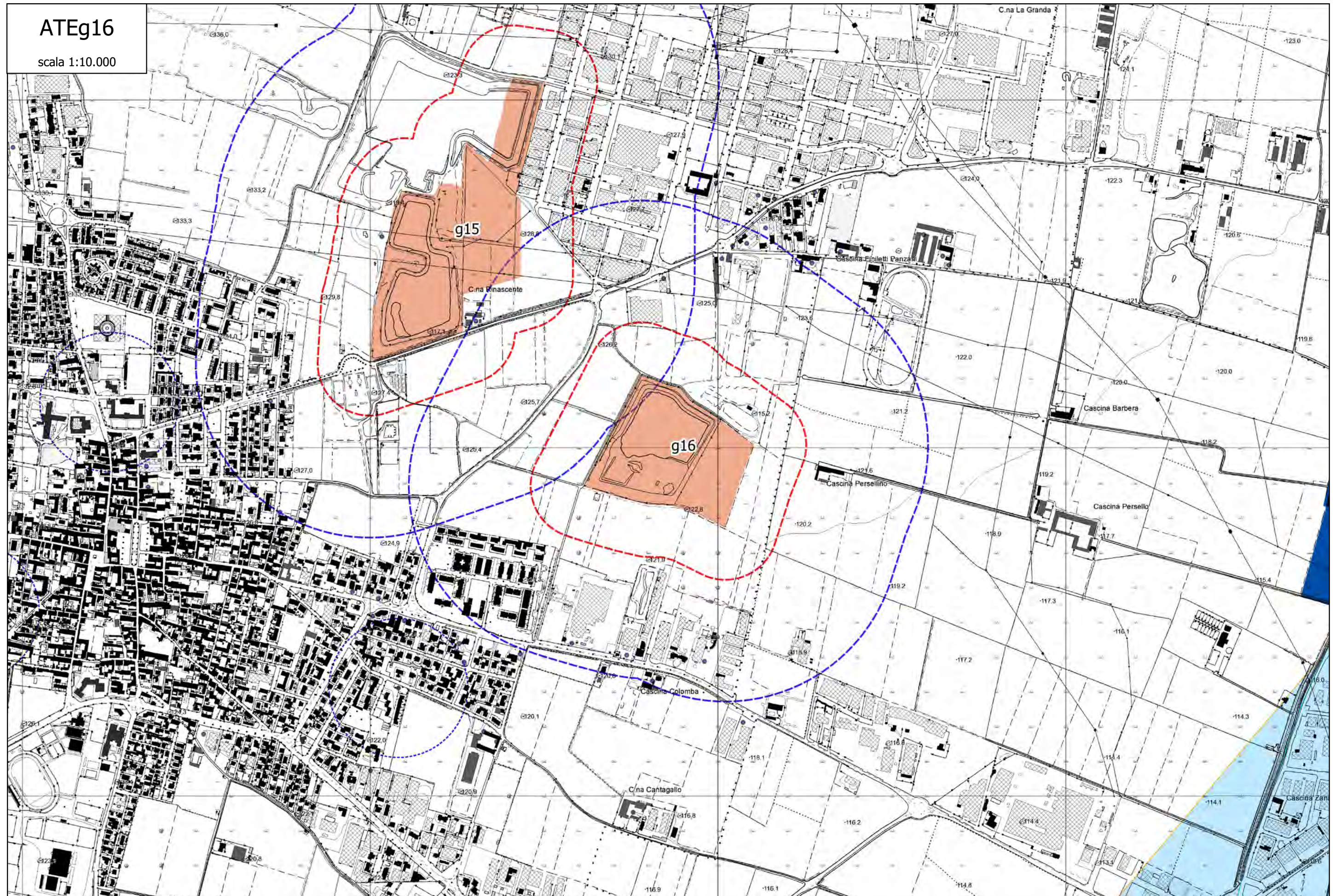
ATEg15
scala 1:10.000

scala 1:10.000



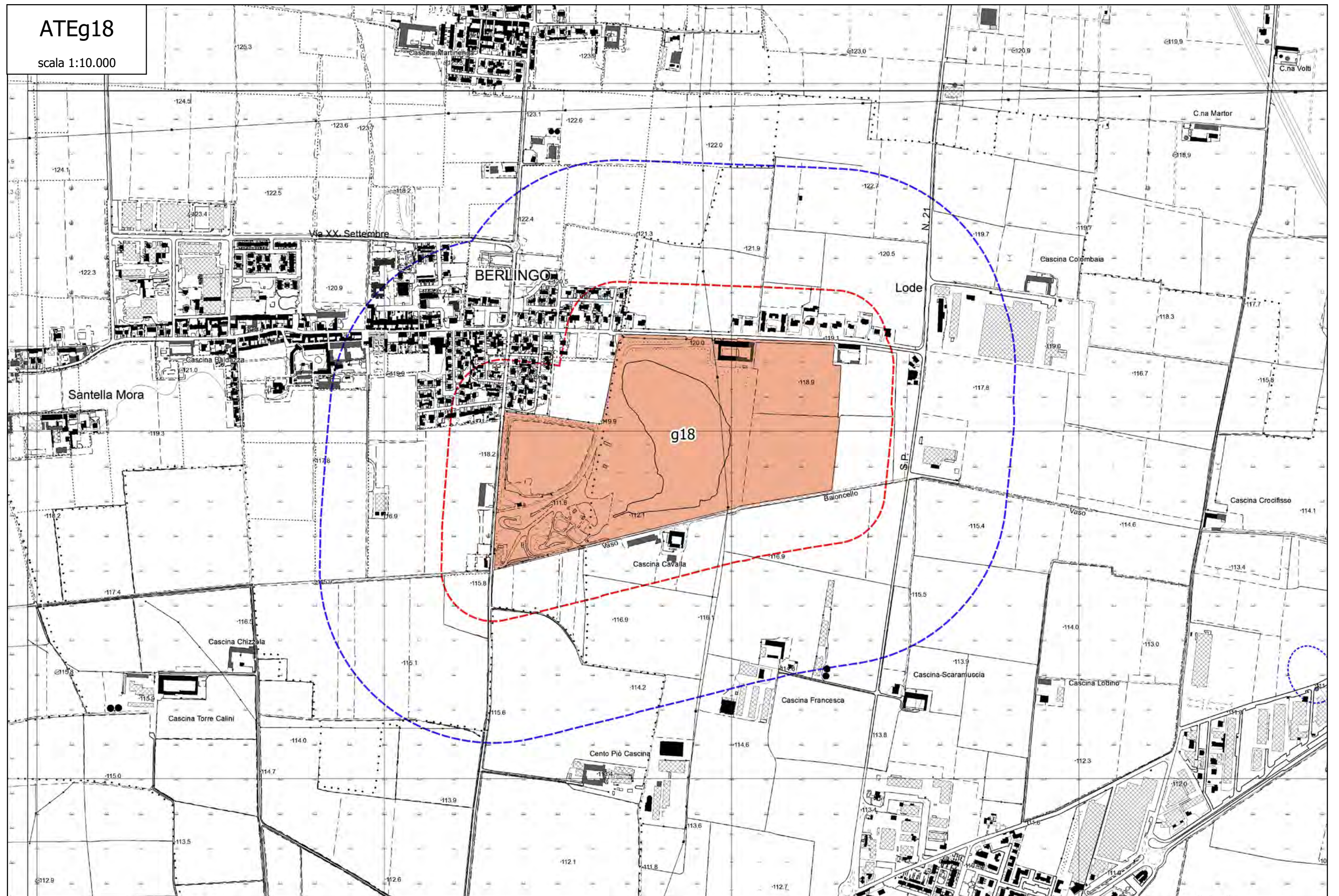
ATEg16

scala 1:10.000



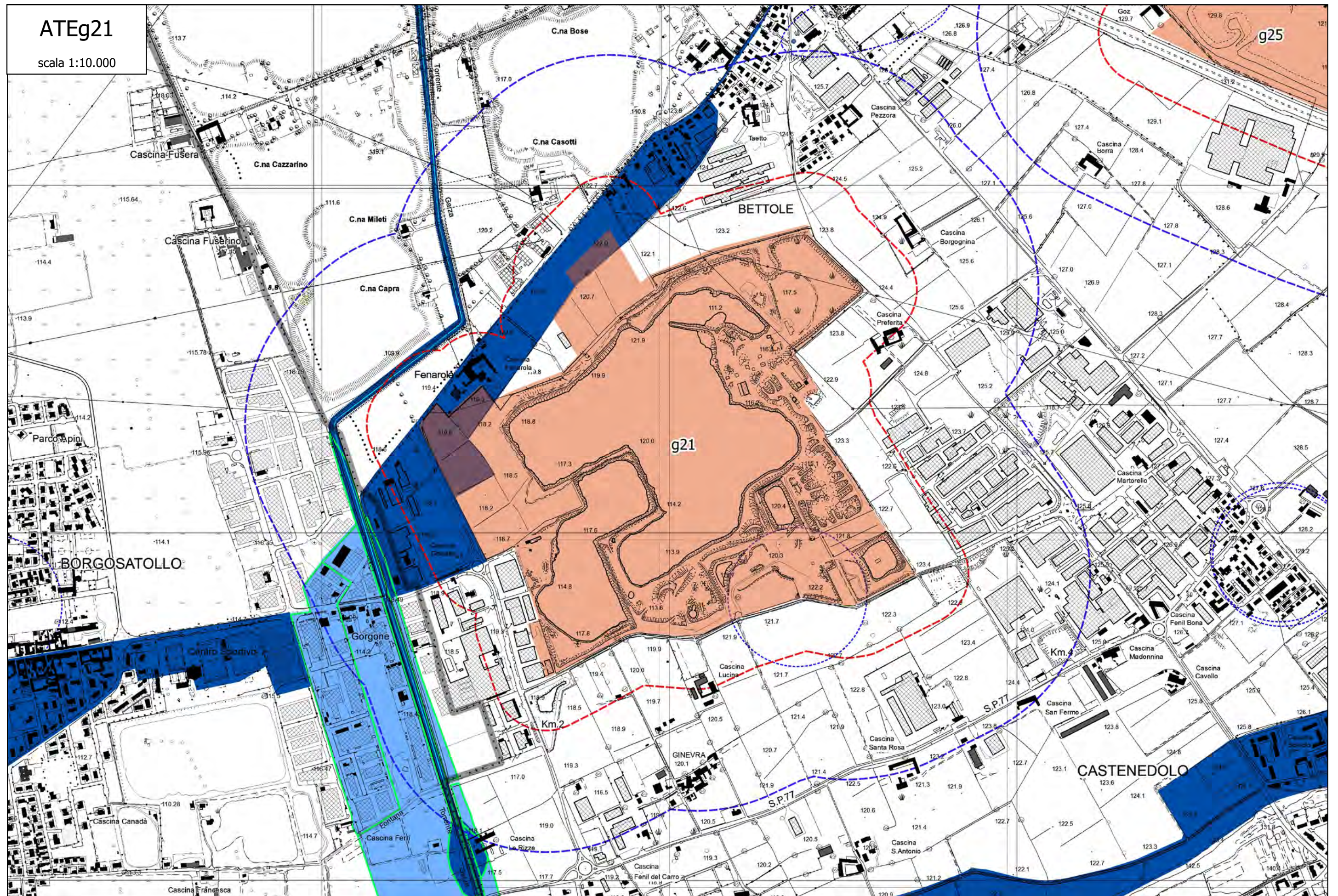
ATEg18

scala 1:10.000



ATEg21
scala 1:10.000

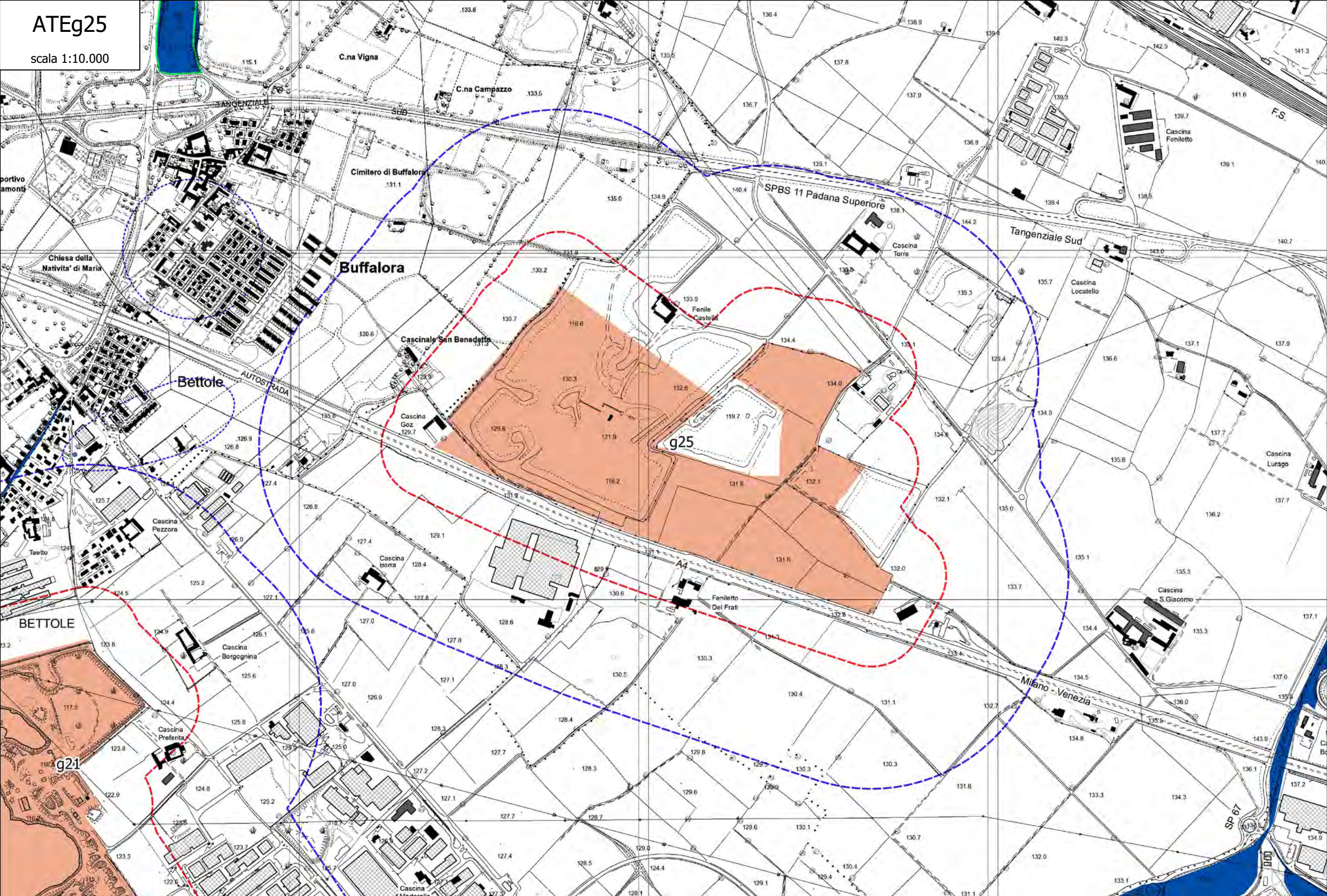
scala 1:10.000



ATEg25

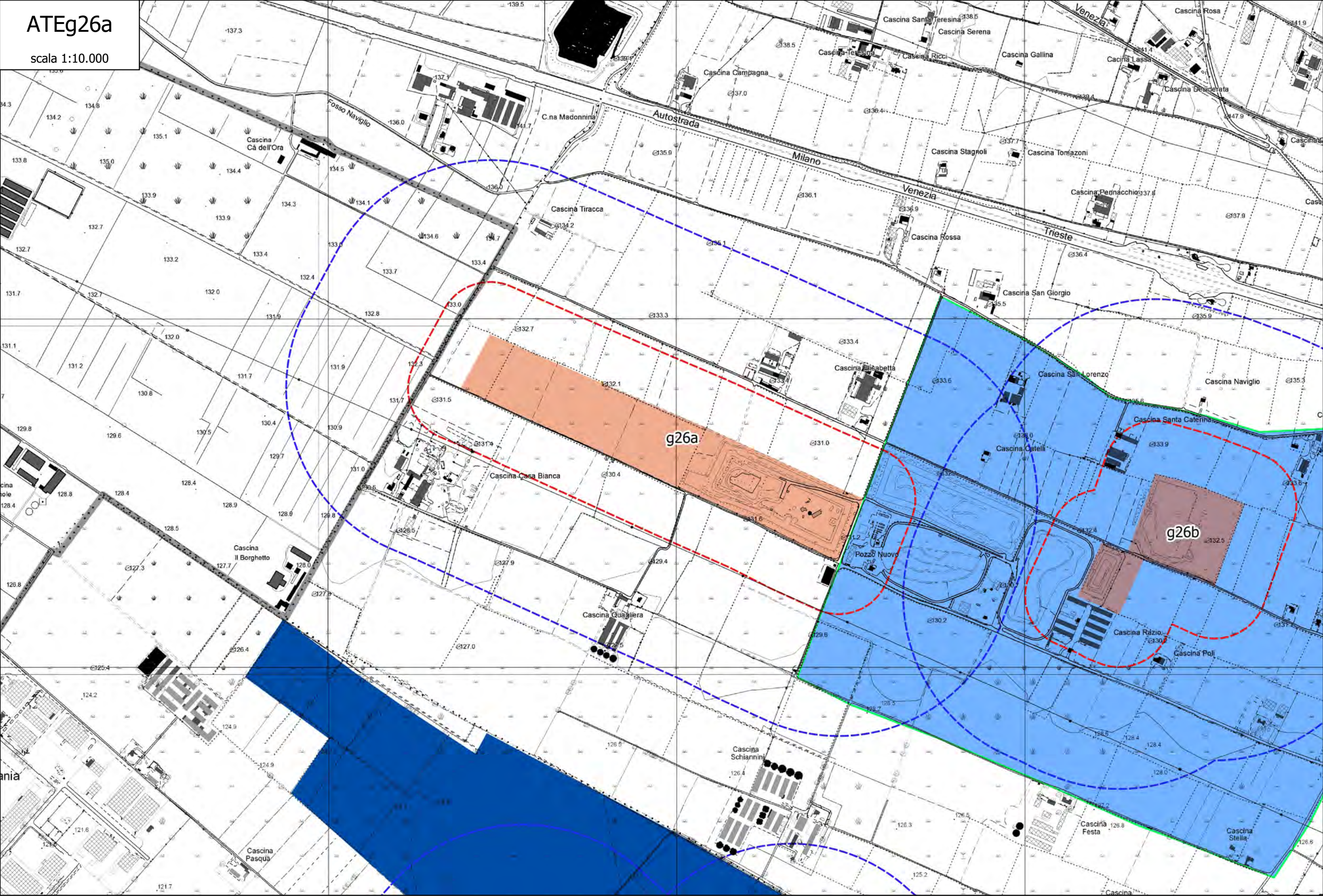
scala 1:10.000

scala 1:10.000



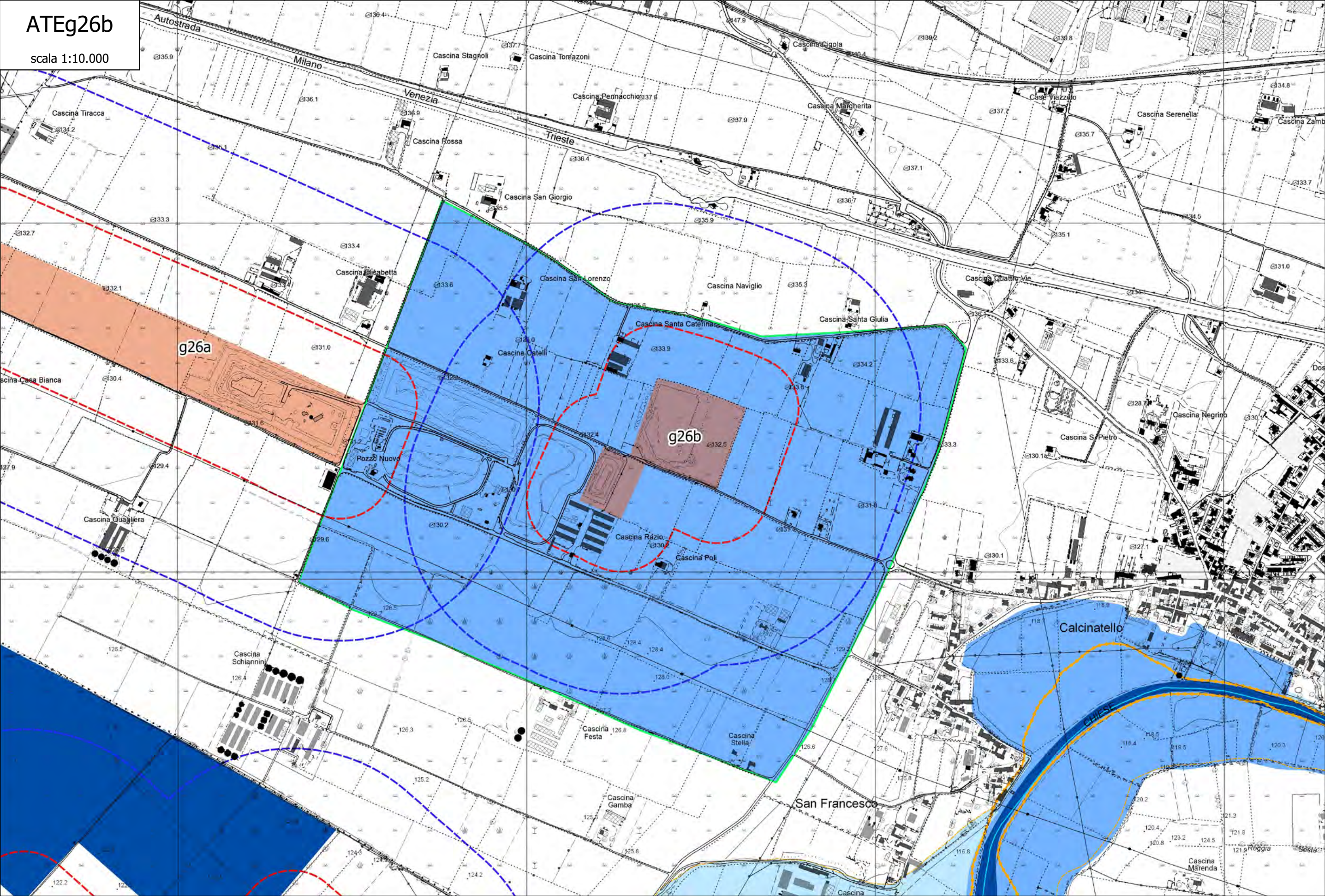
ATEg26a

scala 1:10.000



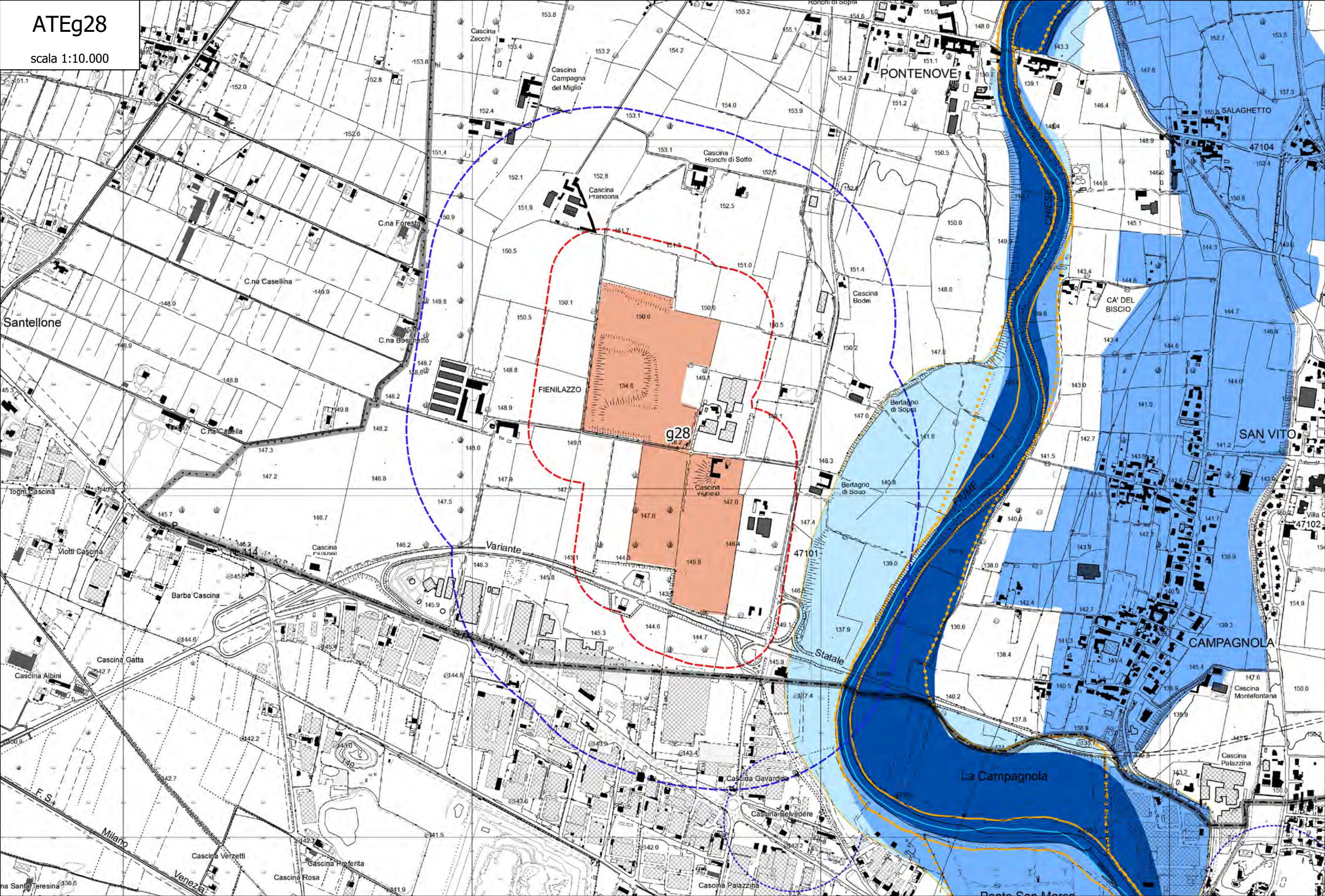
ATEg26b

scala 1:10.000



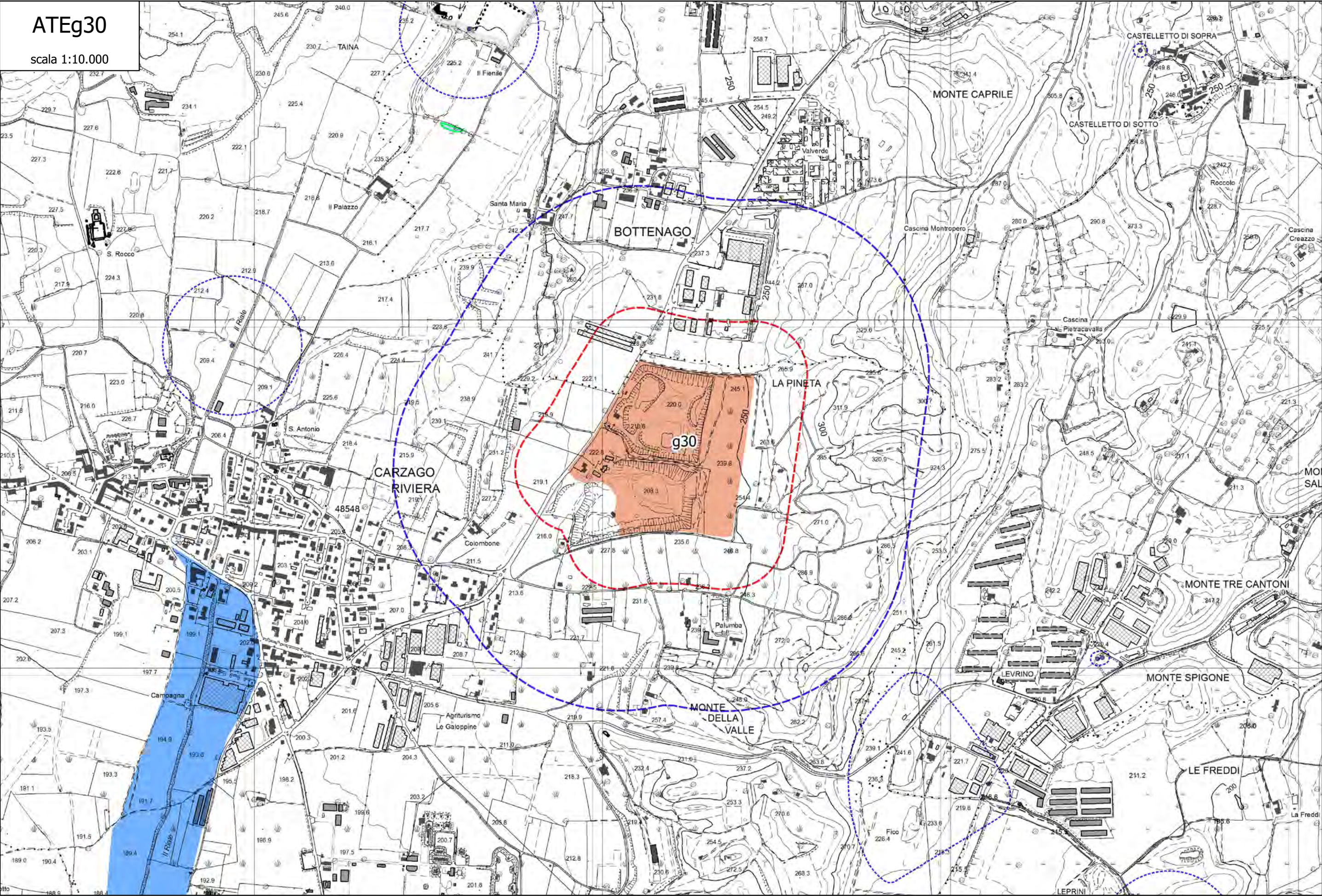
ATEg28

scala 1:10.000



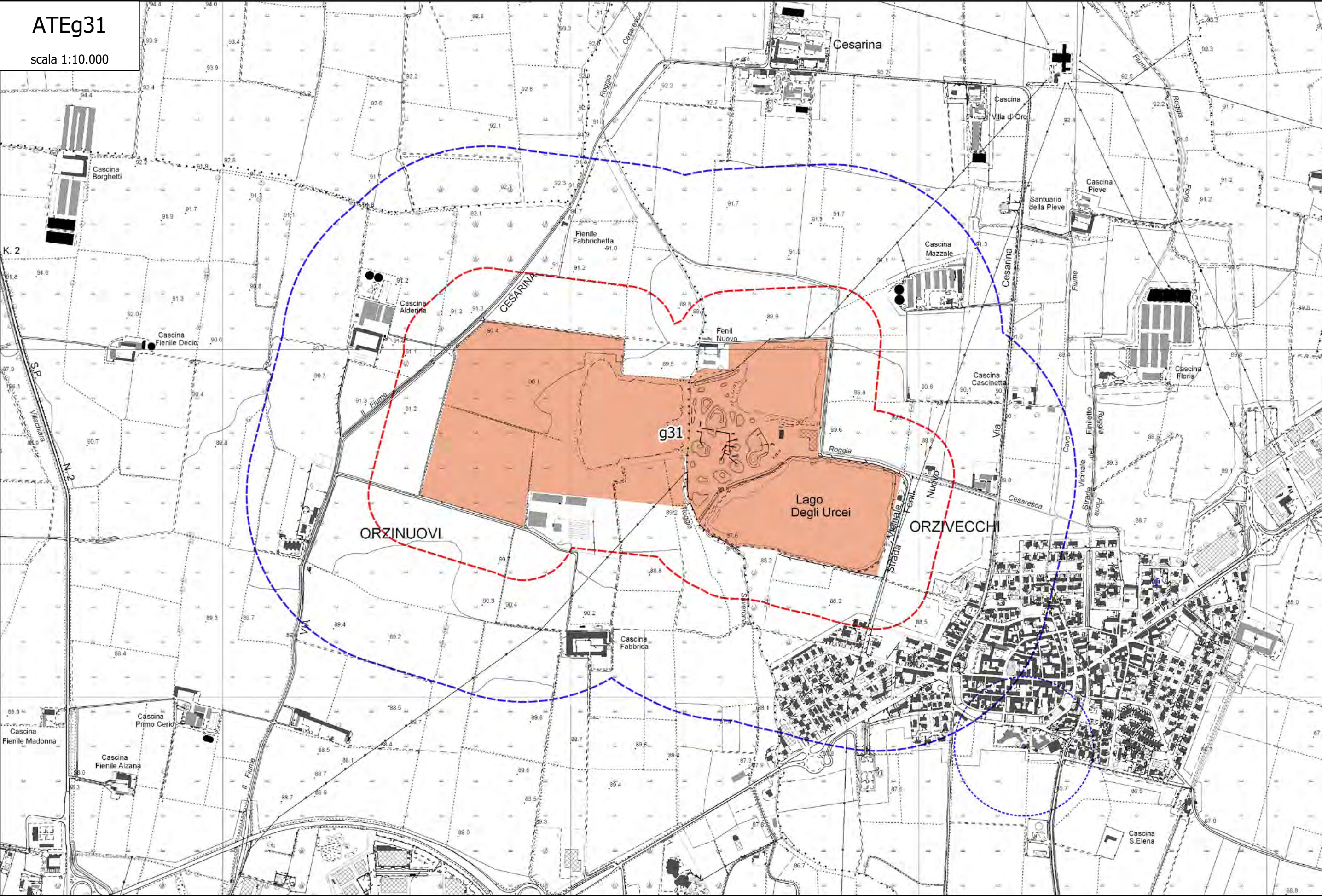
ATEg30

scala 1:10.000



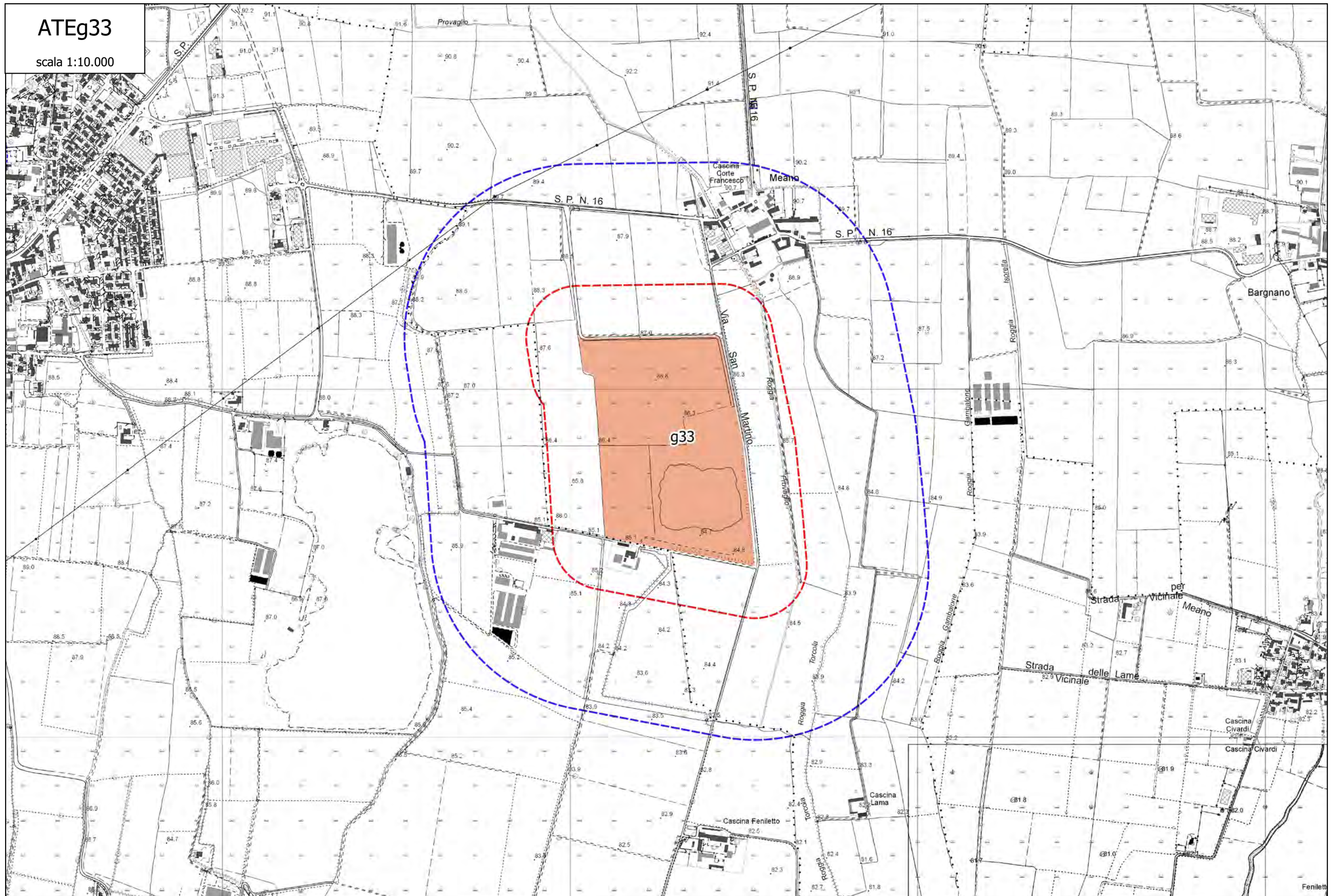
ATEg31

scala 1:10.000



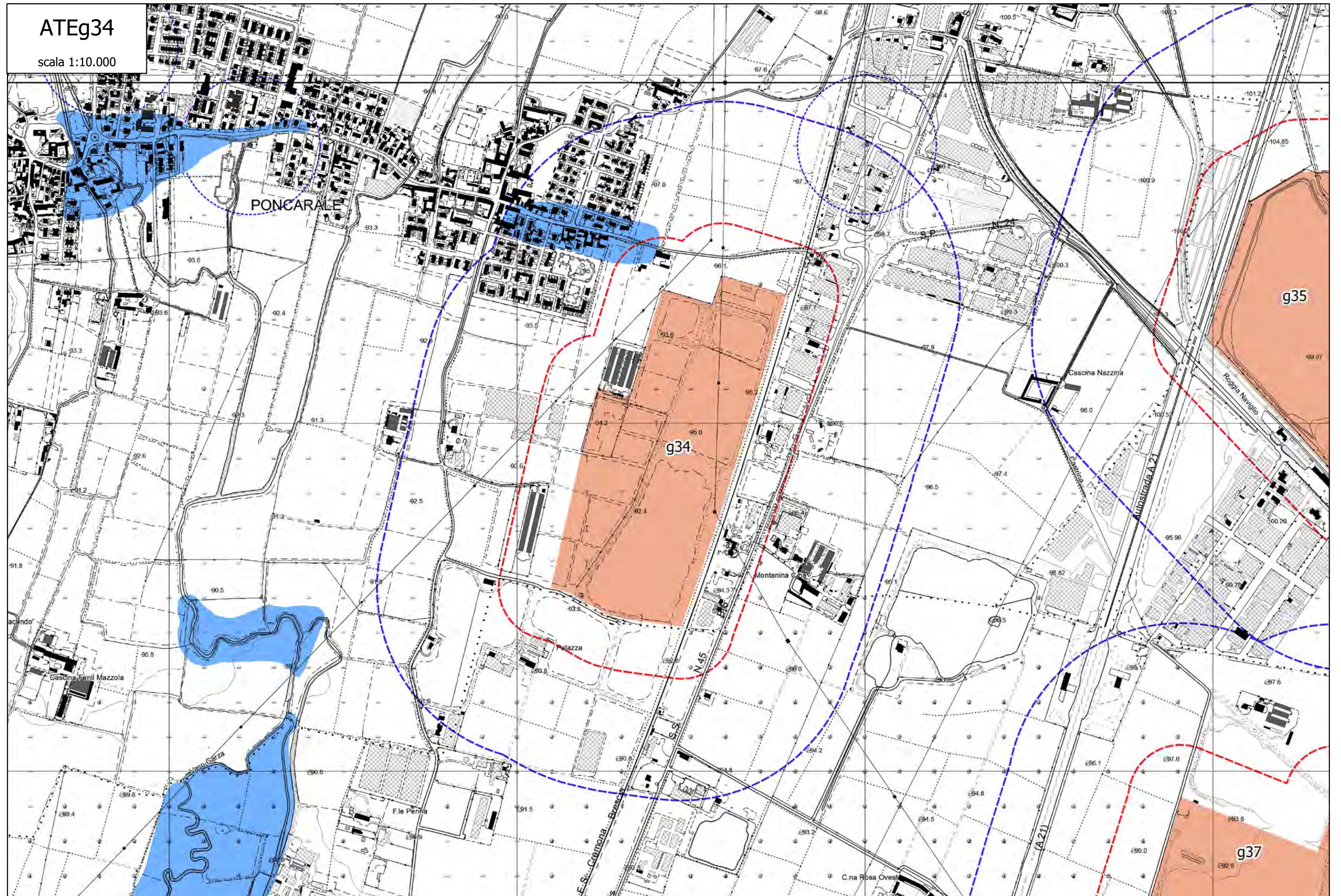
ATEg33

scala 1:10.000

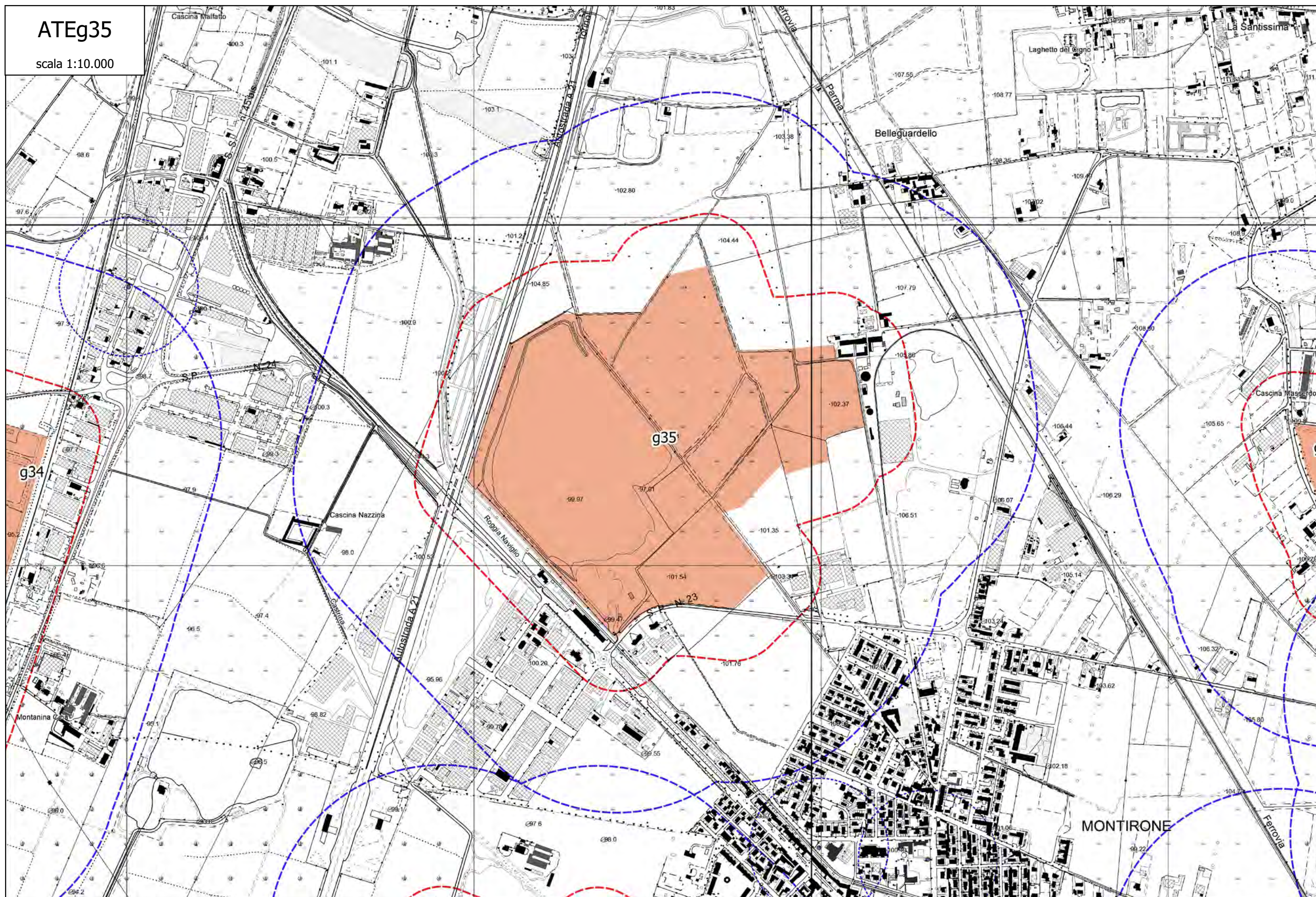


ATEg34

scala 1:10.000

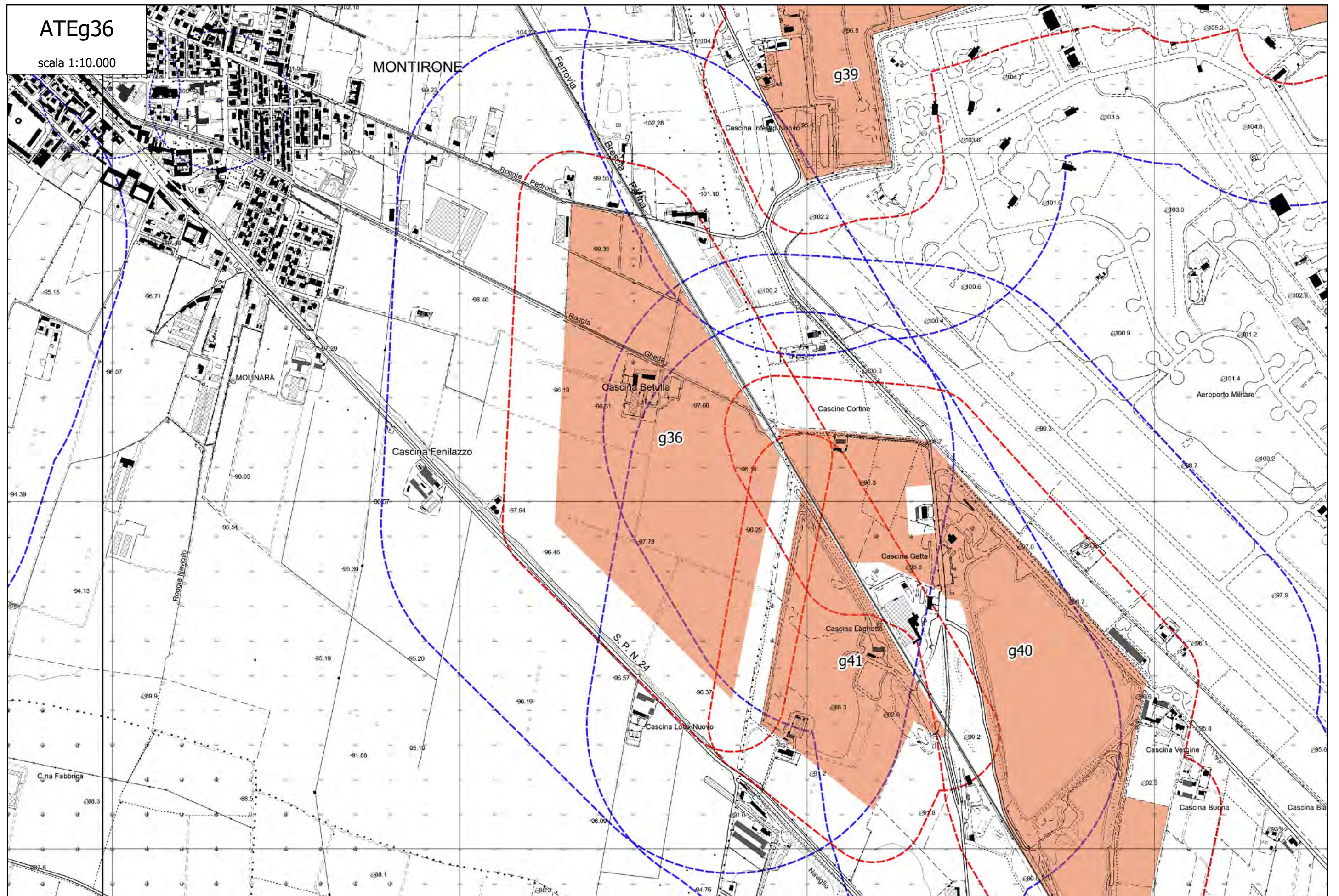


ATEg35
scala 1:10.000



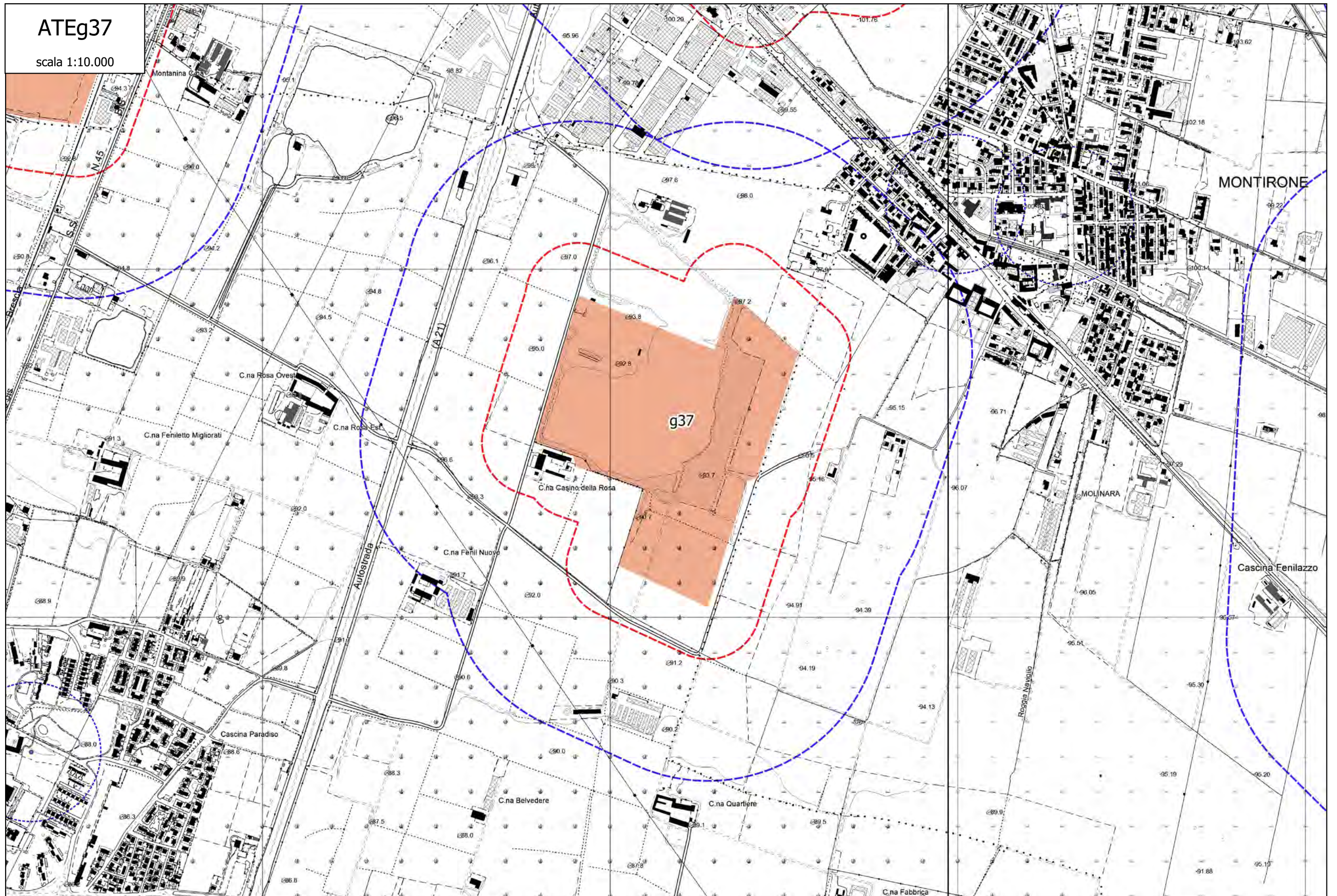
ATEg36

scala 1:10.000



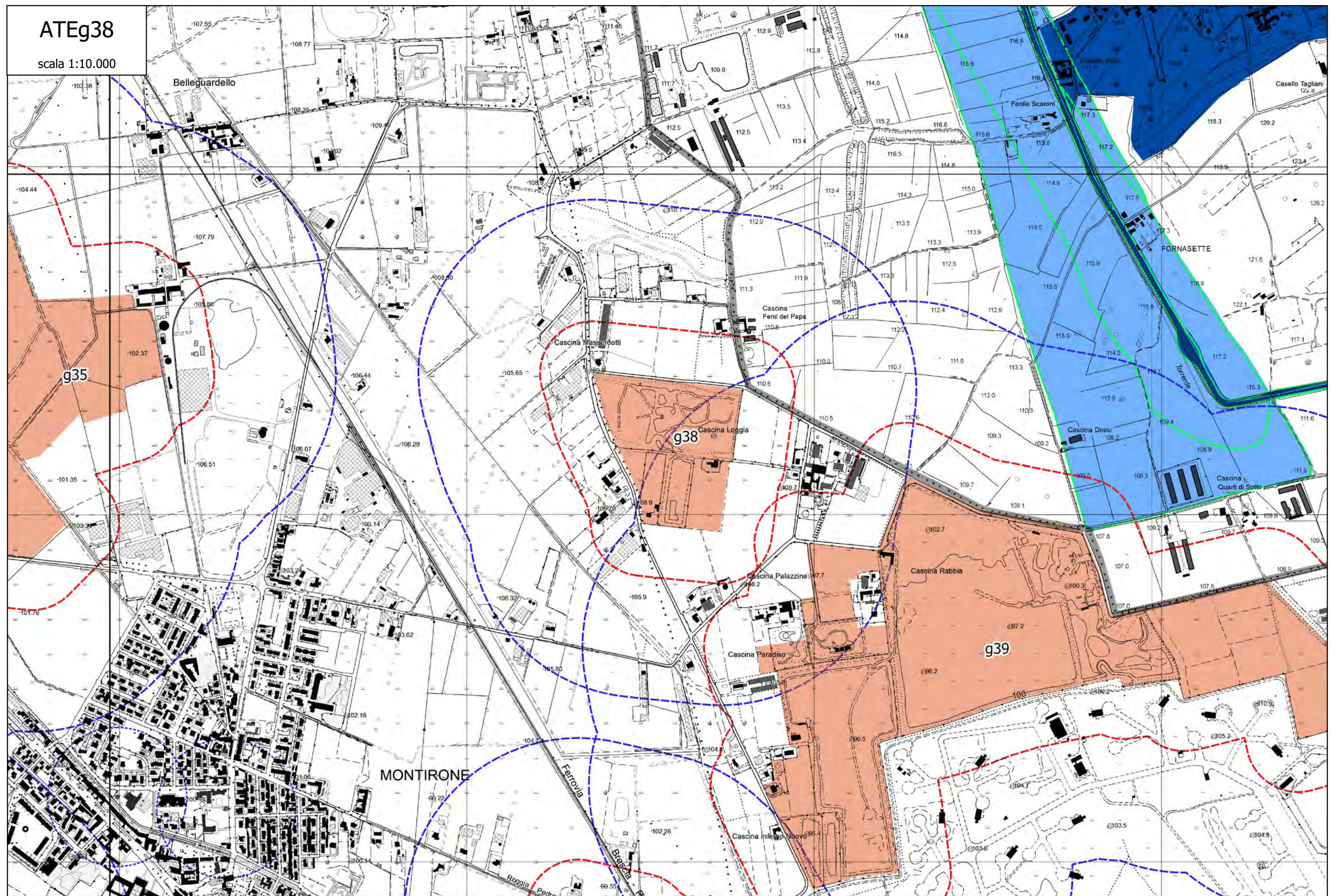
ATEg37

scala 1:10.000



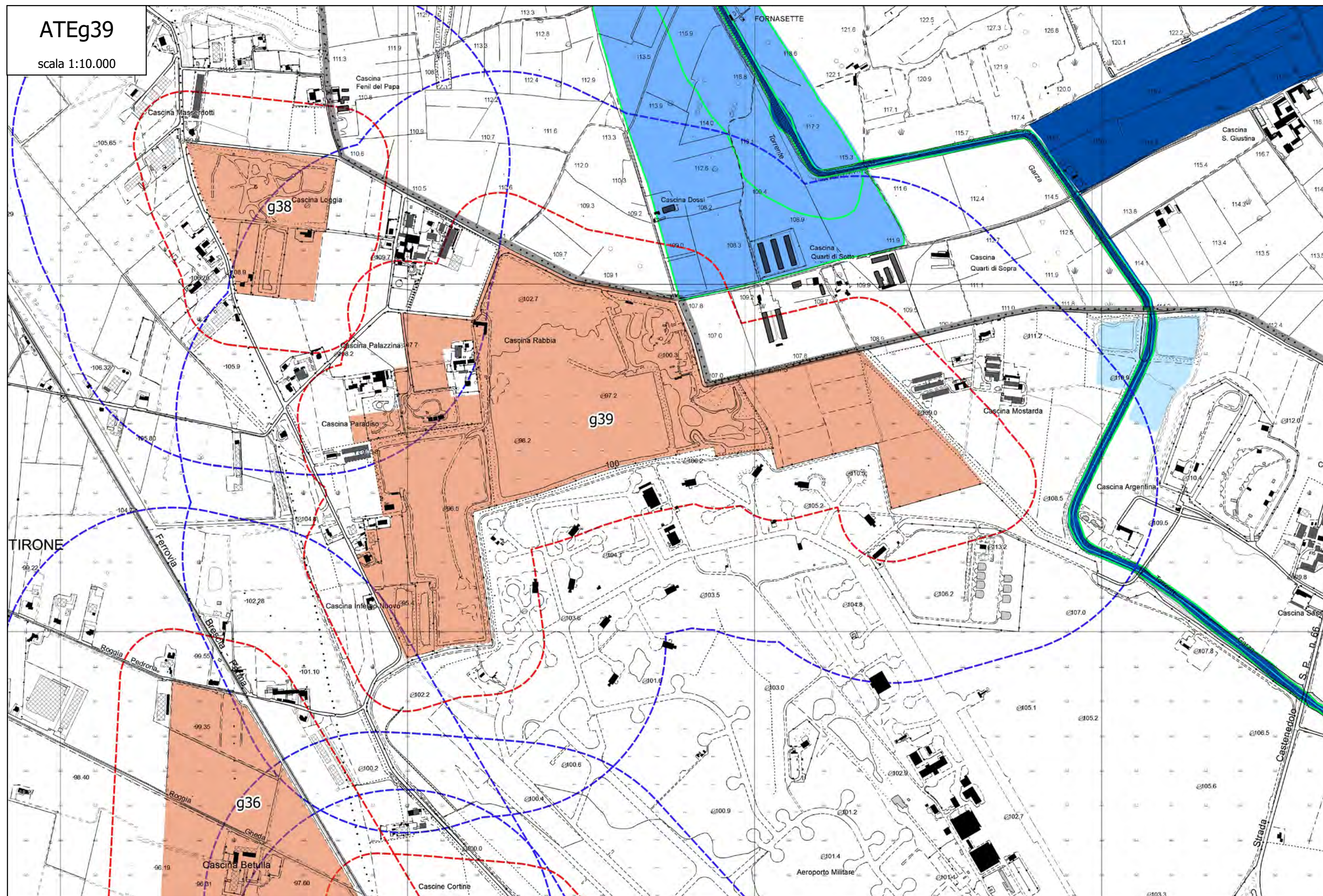
ATEg38

scala 1:10.000



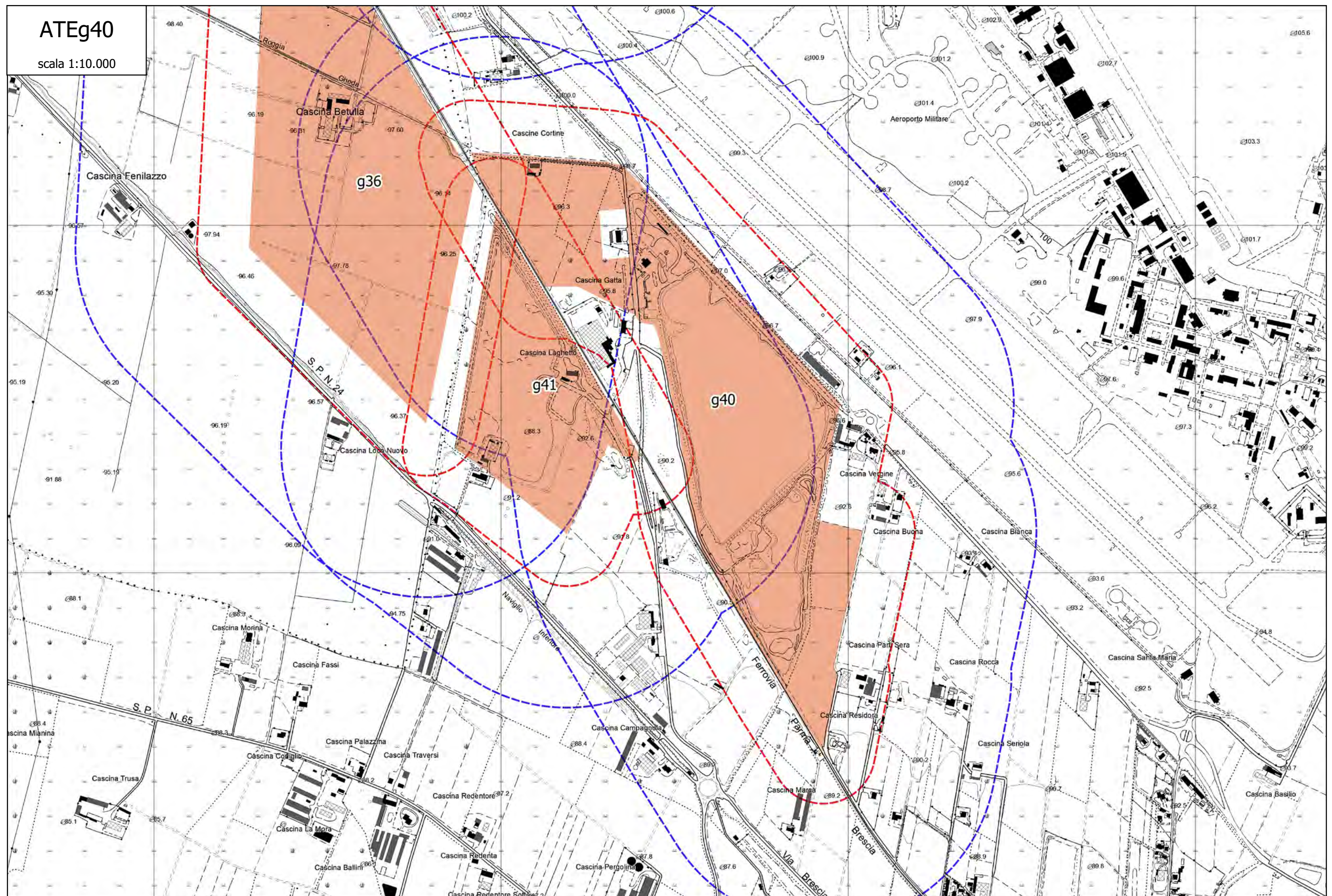
ATEg39

scala 1:10.000



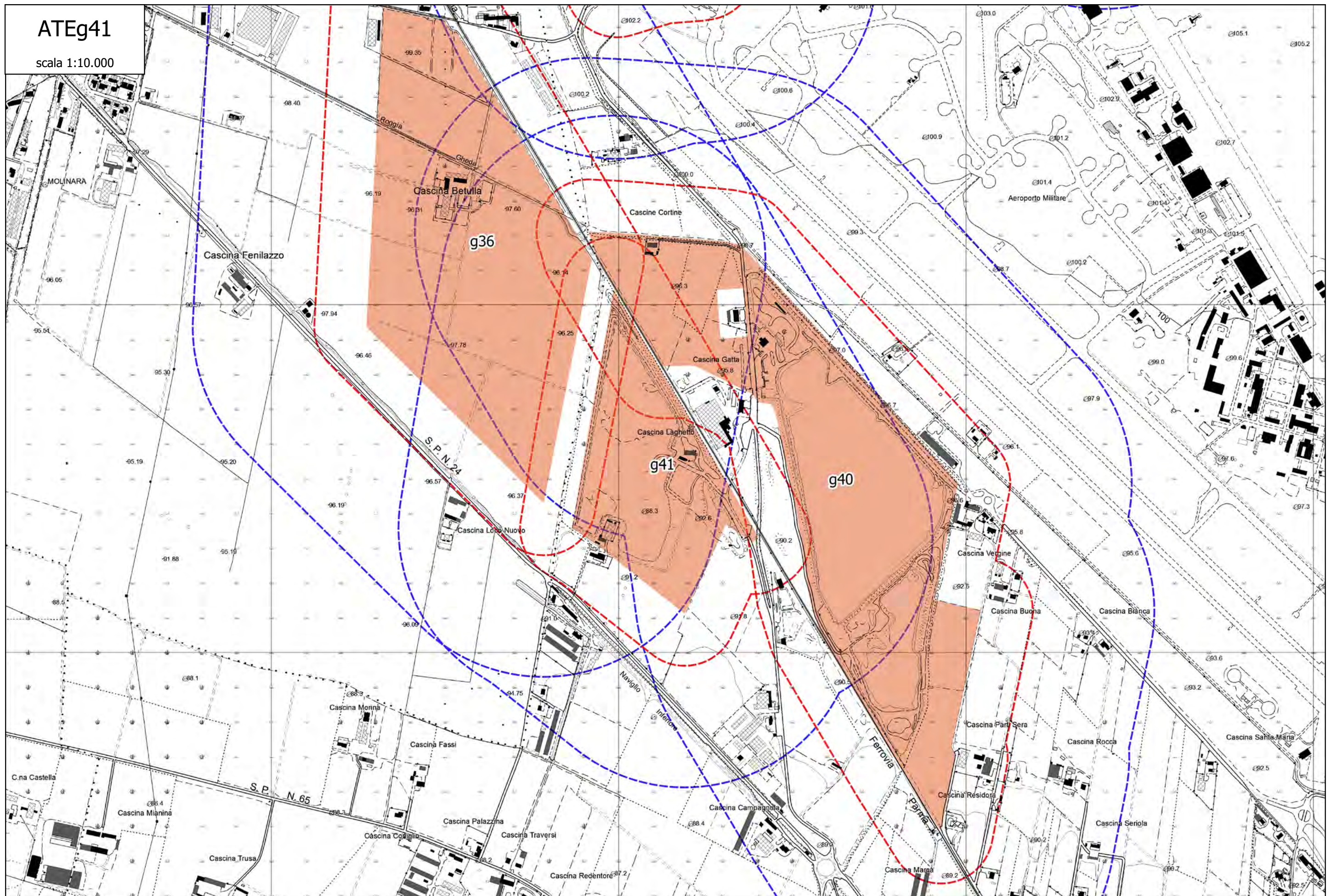
ATEg40

scala 1:10.000



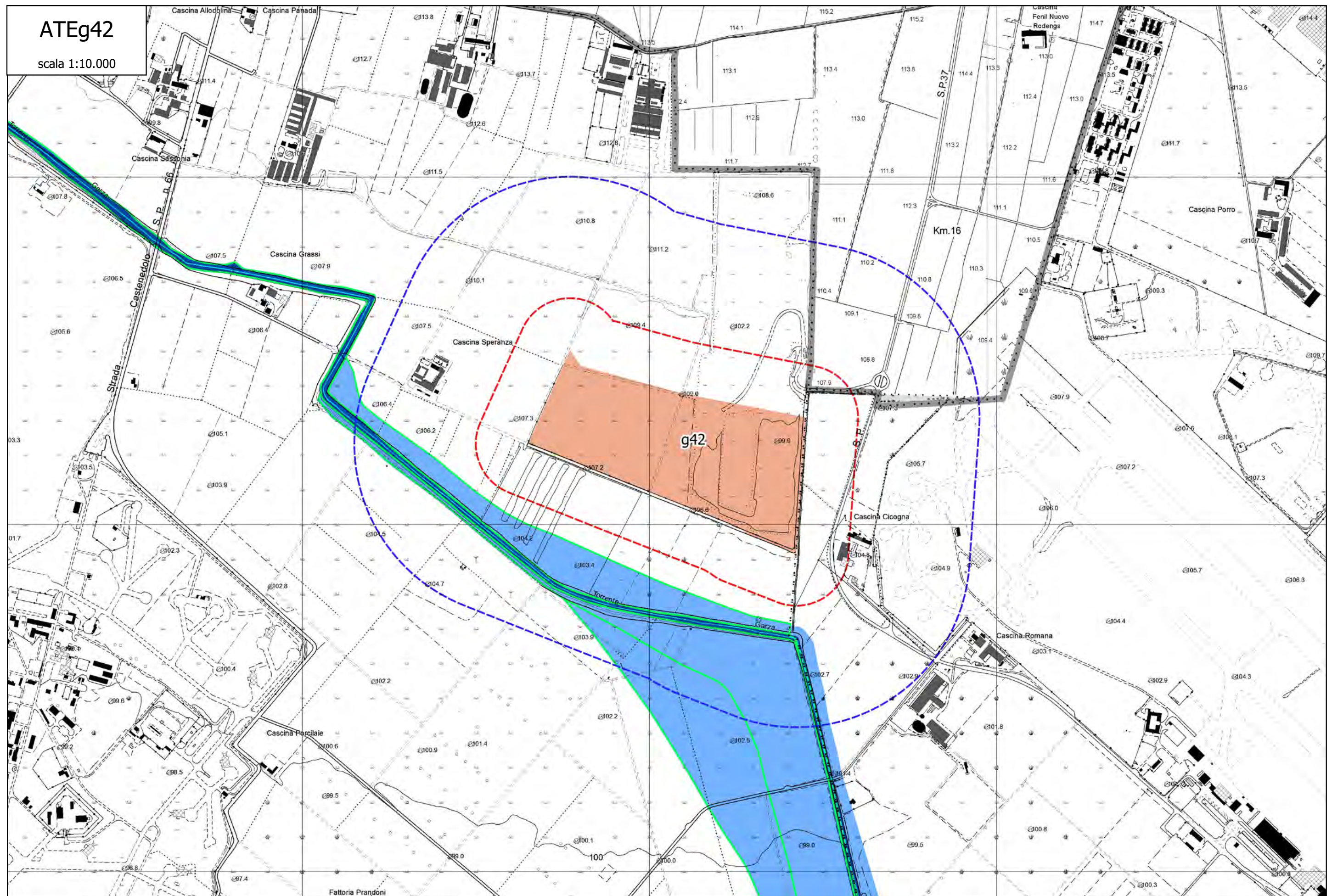
ATEg41

scala 1:10.000



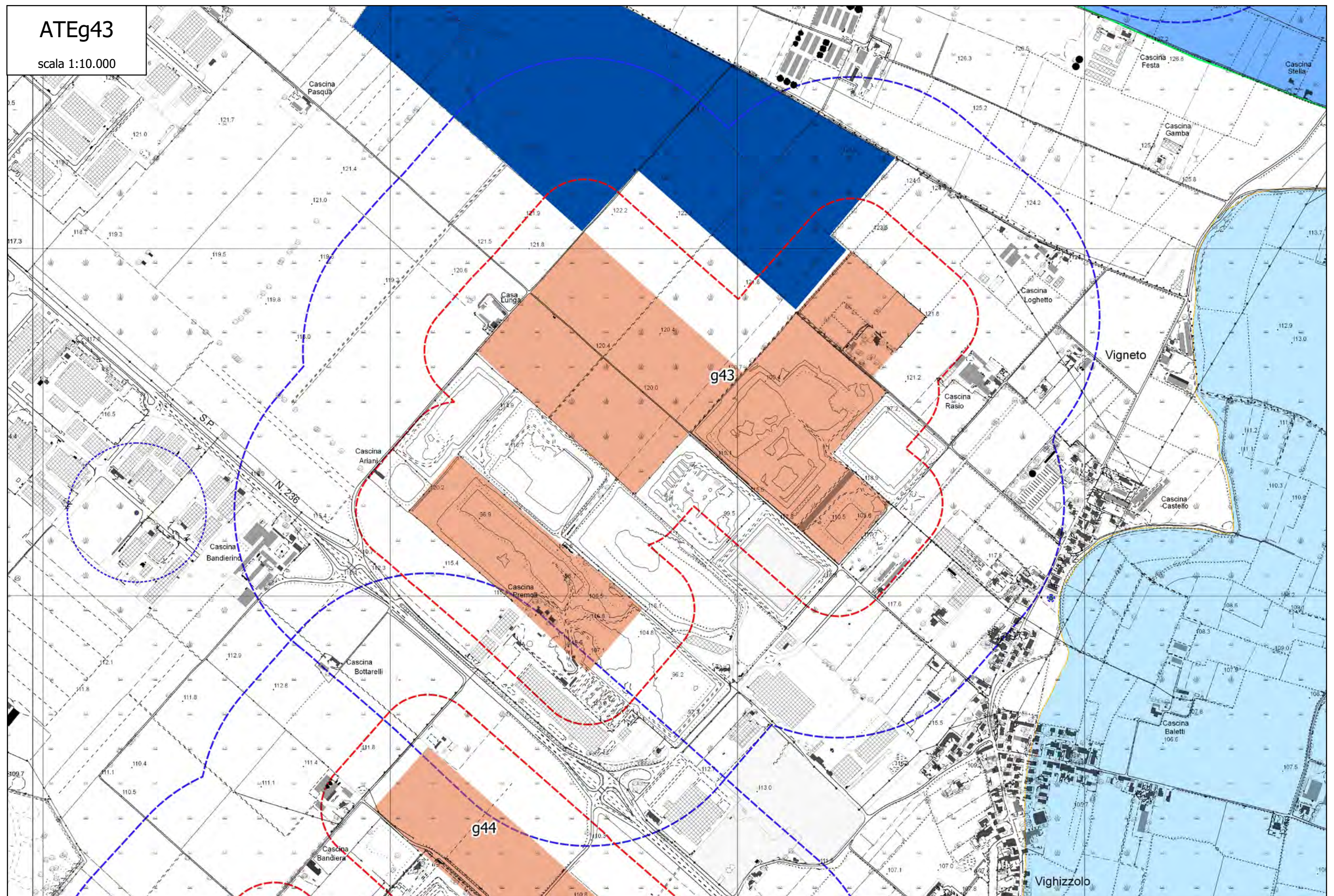
ATEg42

scala 1:10.000



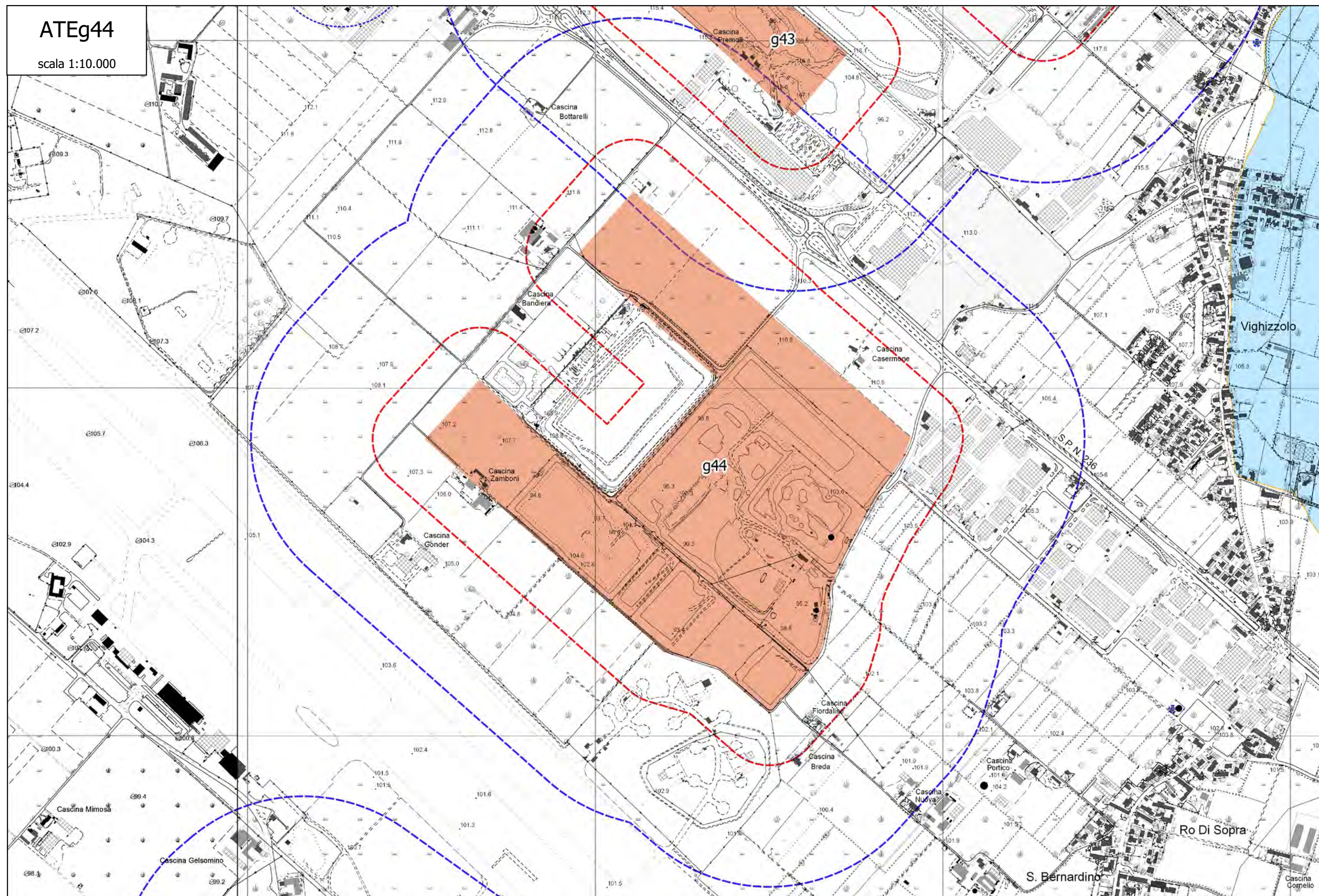
ATEg43

scala 1:10.000



ATEg44

scala 1:10.000

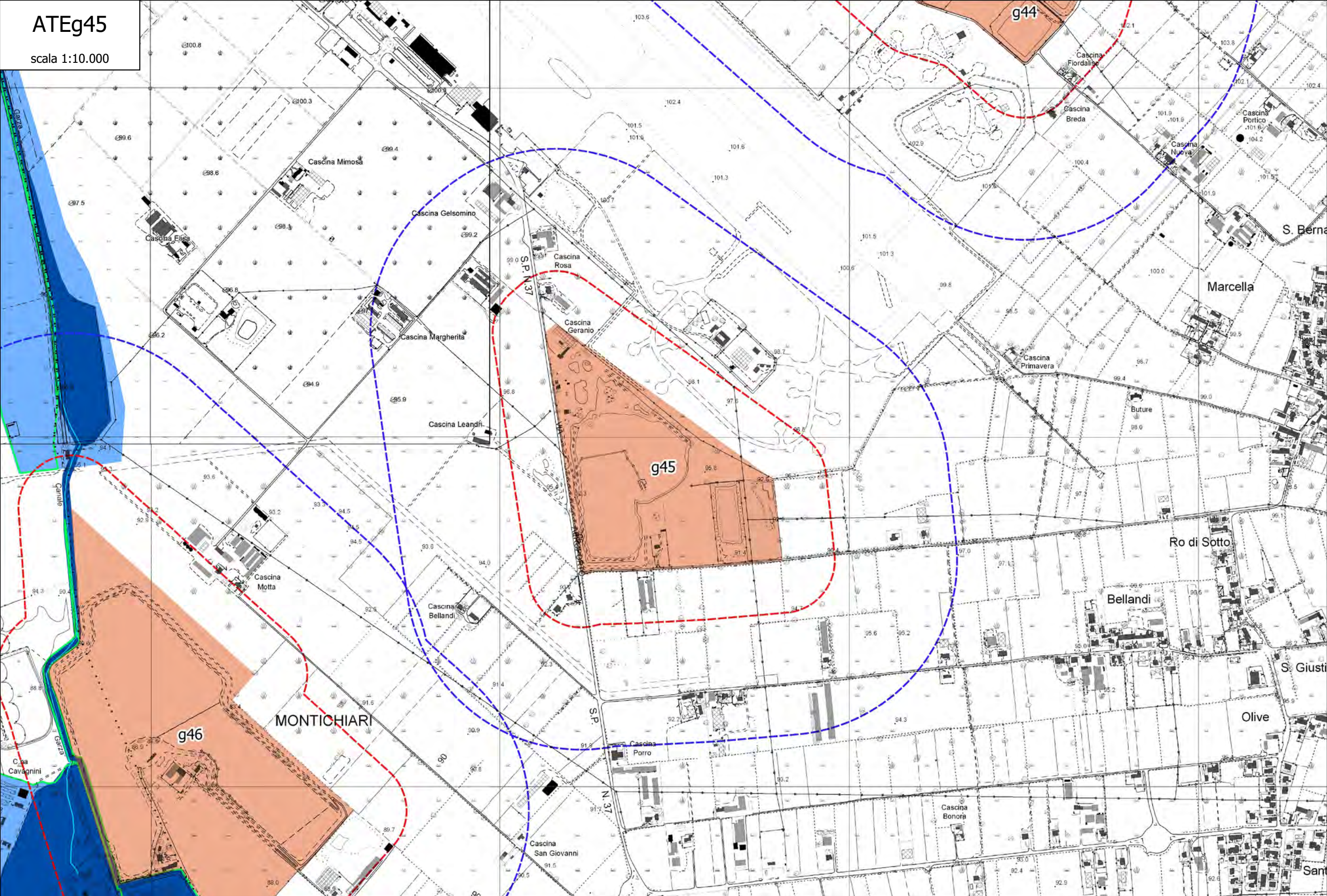


ATEg45

scala 1:10.000

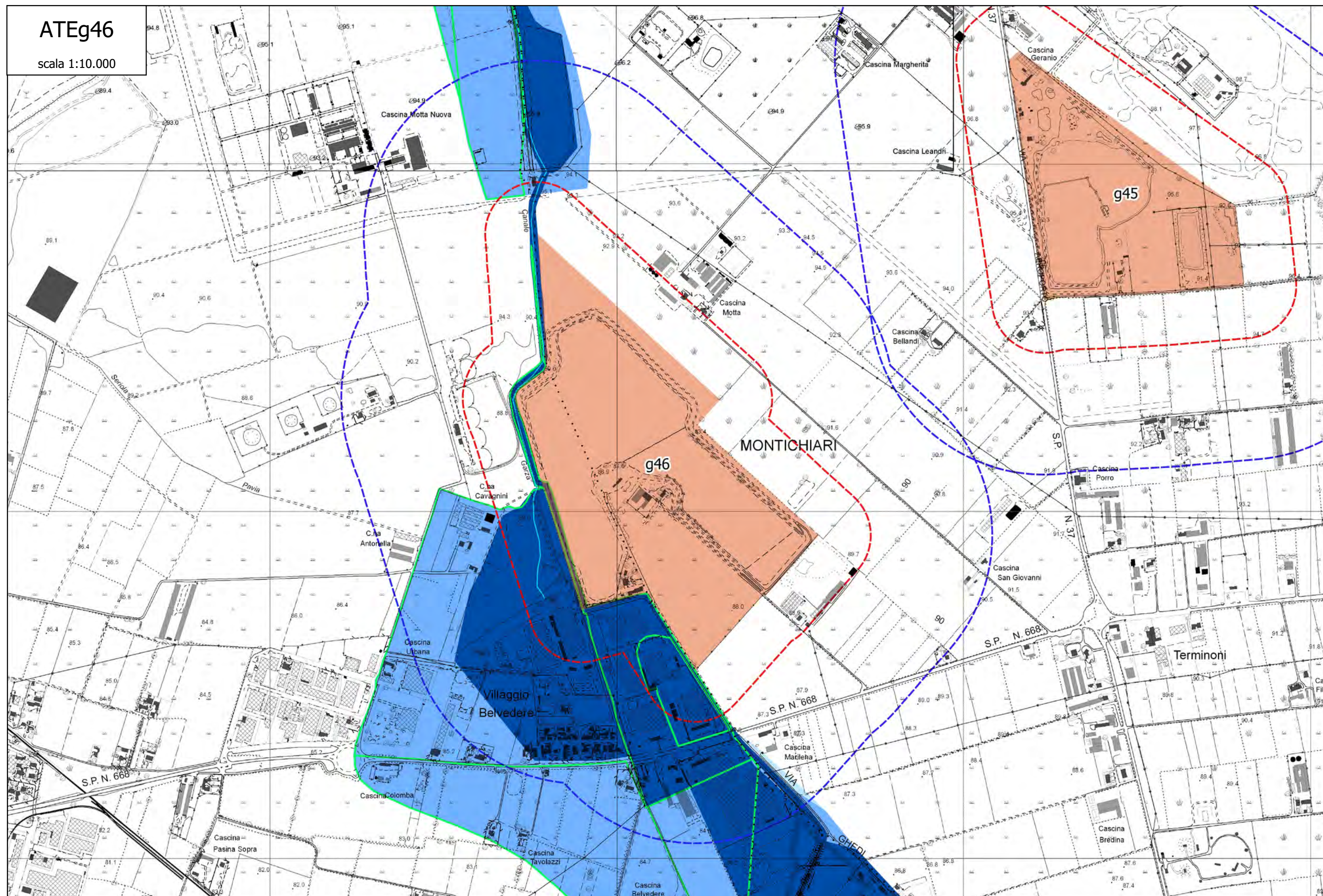
ATEg45

scala 1:10.000



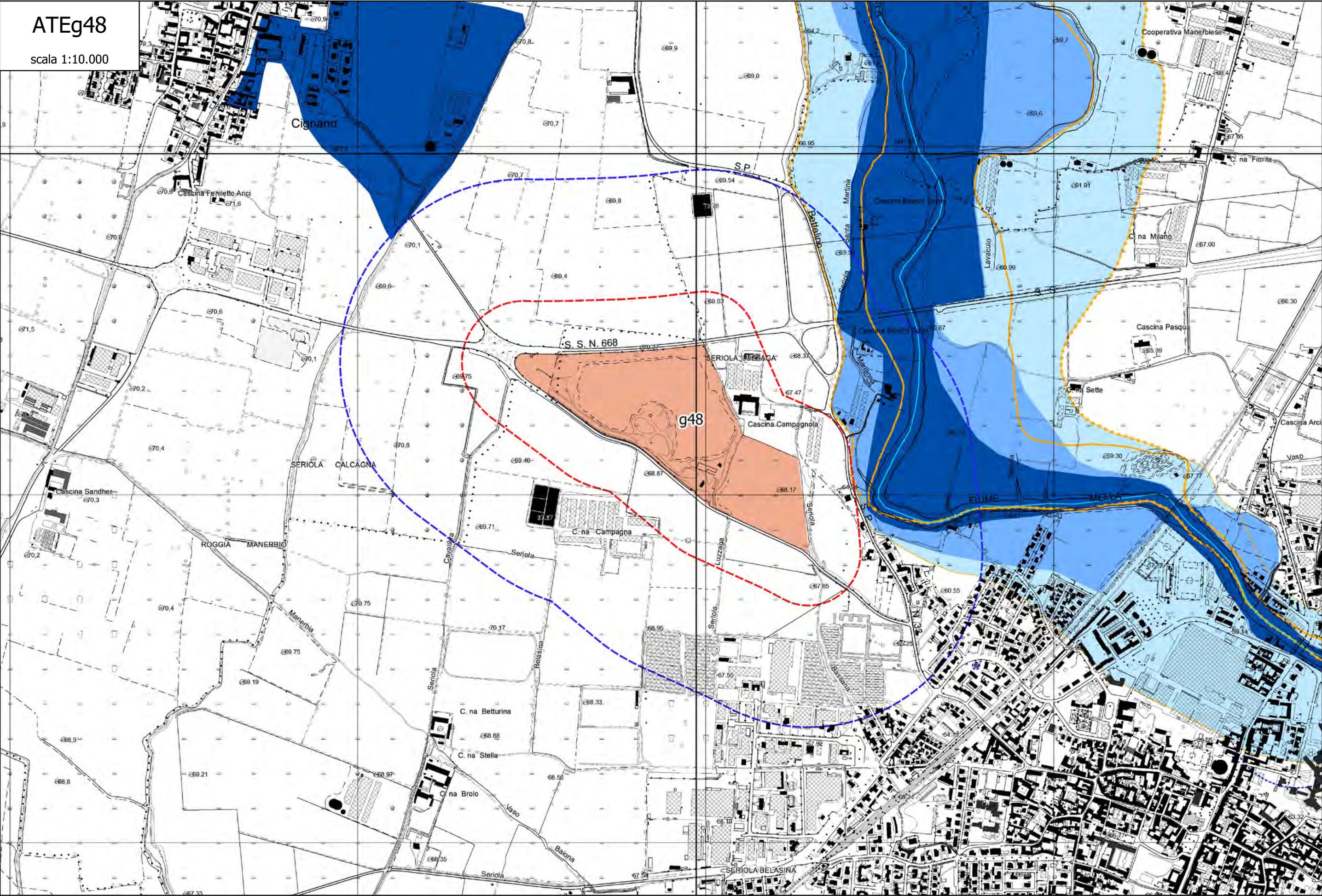
ATEg46

scala 1:10.000



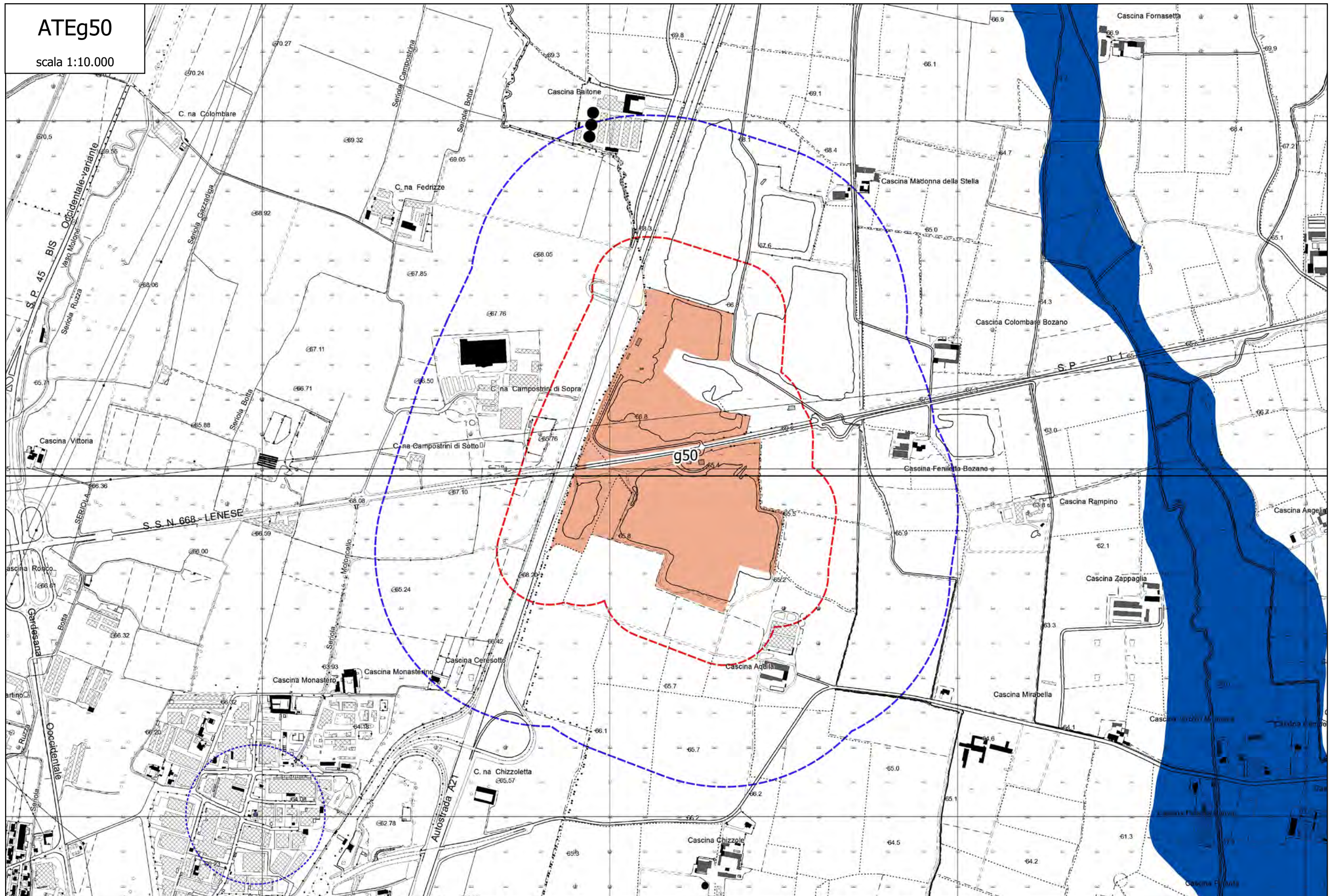
ATEg48

scala 1:10.000



ATEg50

scala 1:10.000

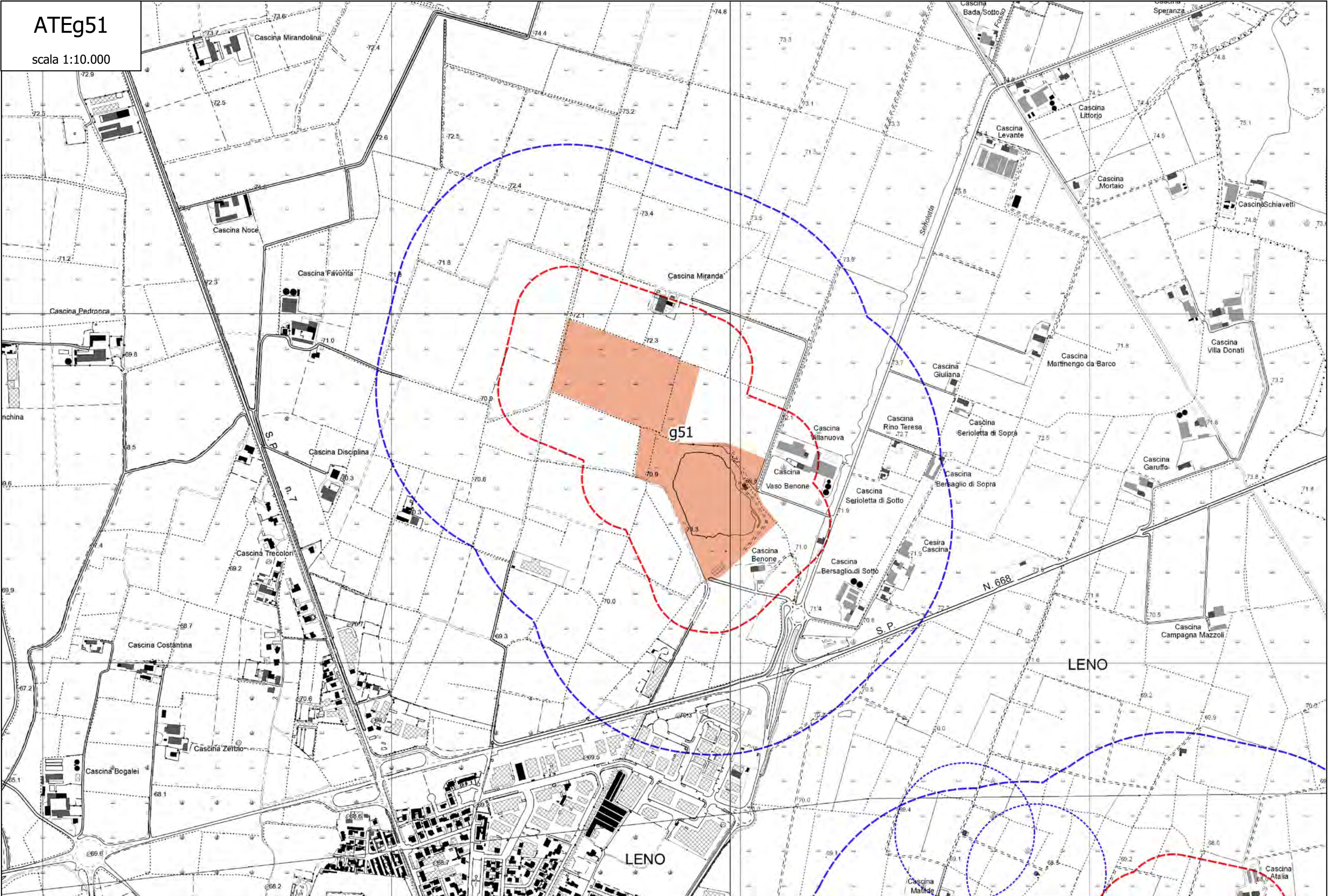


ATEg51

scala 1:10.000

ATEg51

scala 1:10.000



ATEg52

scala 1:10.000

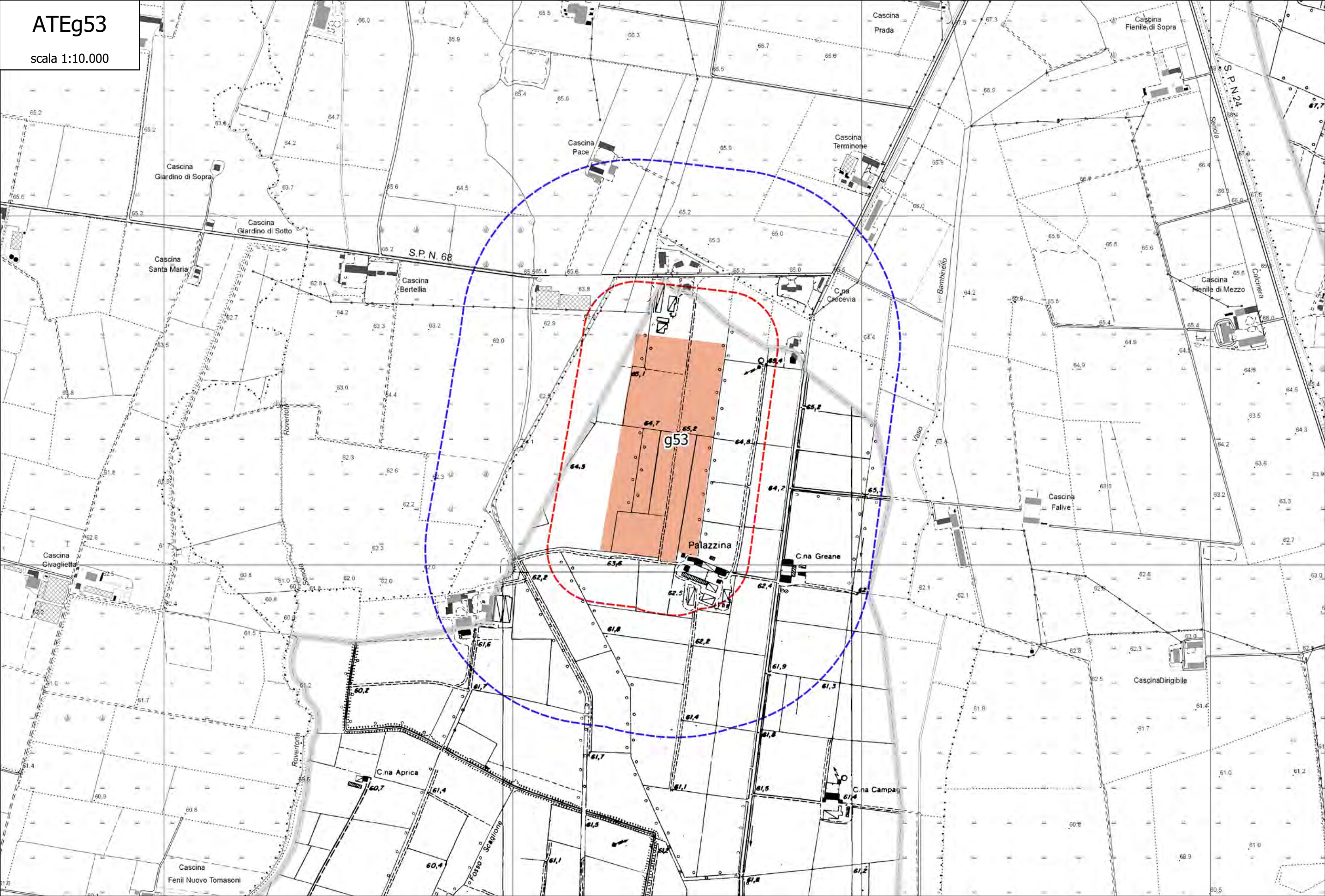


ATEg53

scala 1:10.000

ATEg53

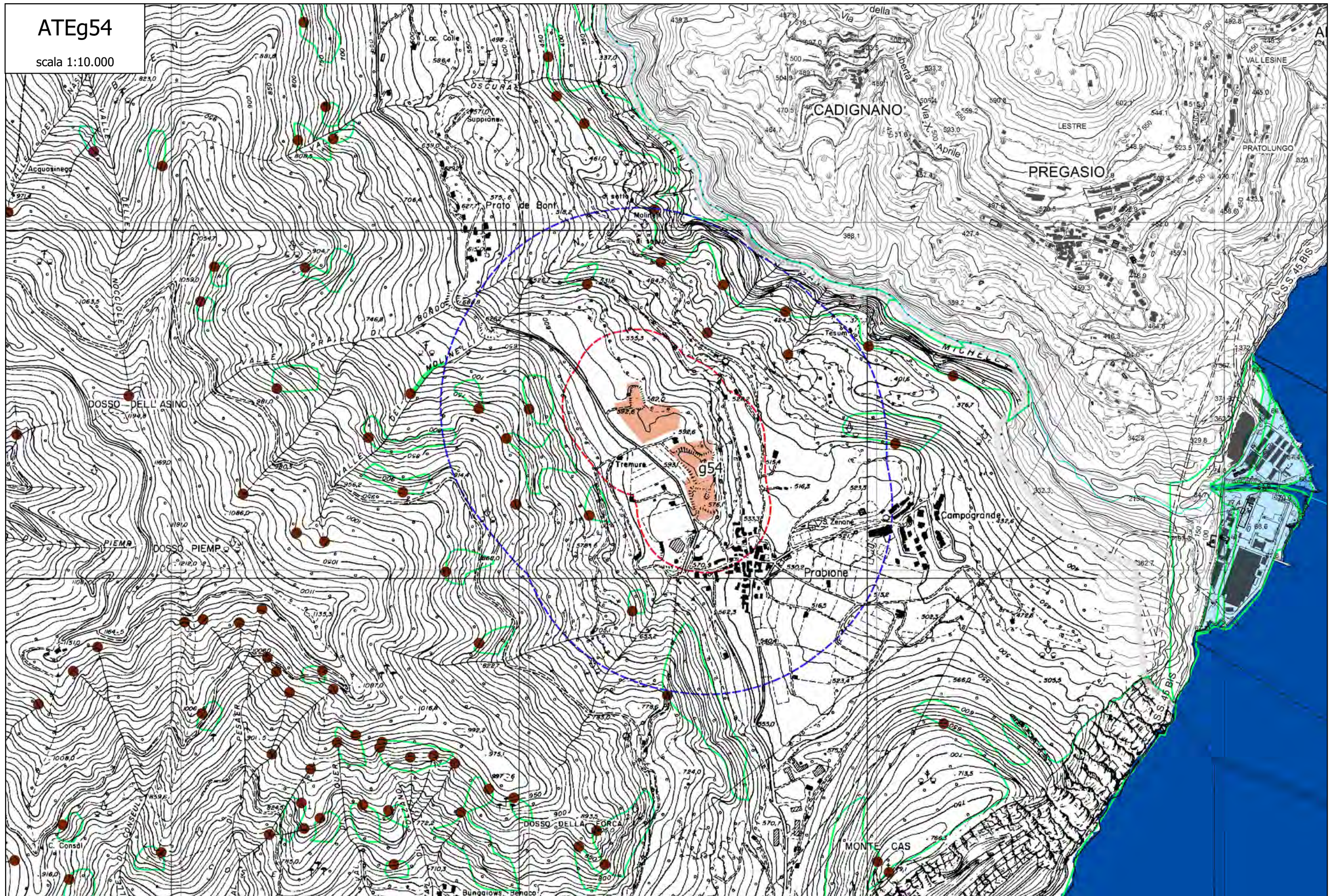
scala 1:10.000



ATEg54

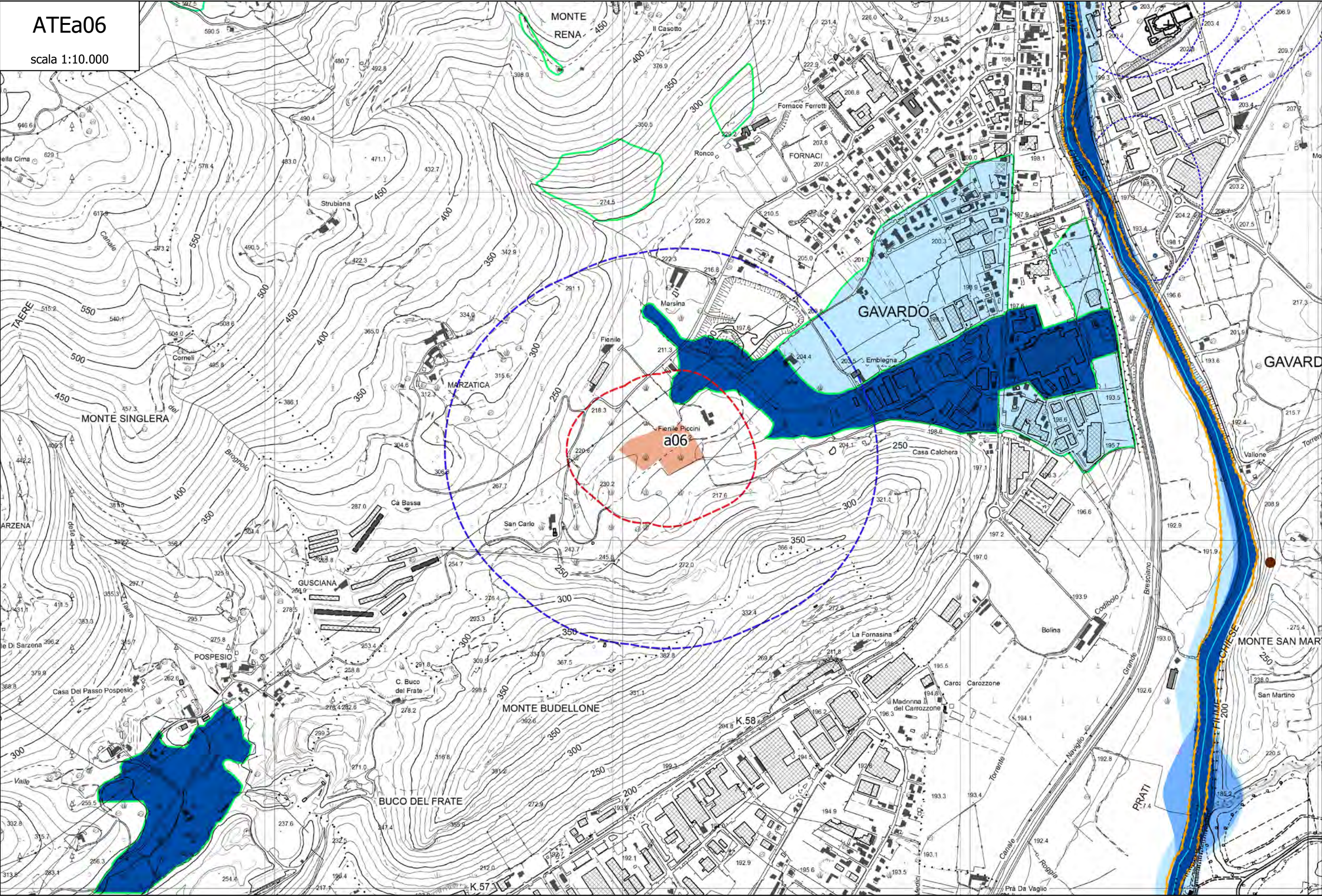
scala 1:10.000

scala 1:10.000



ATEa06

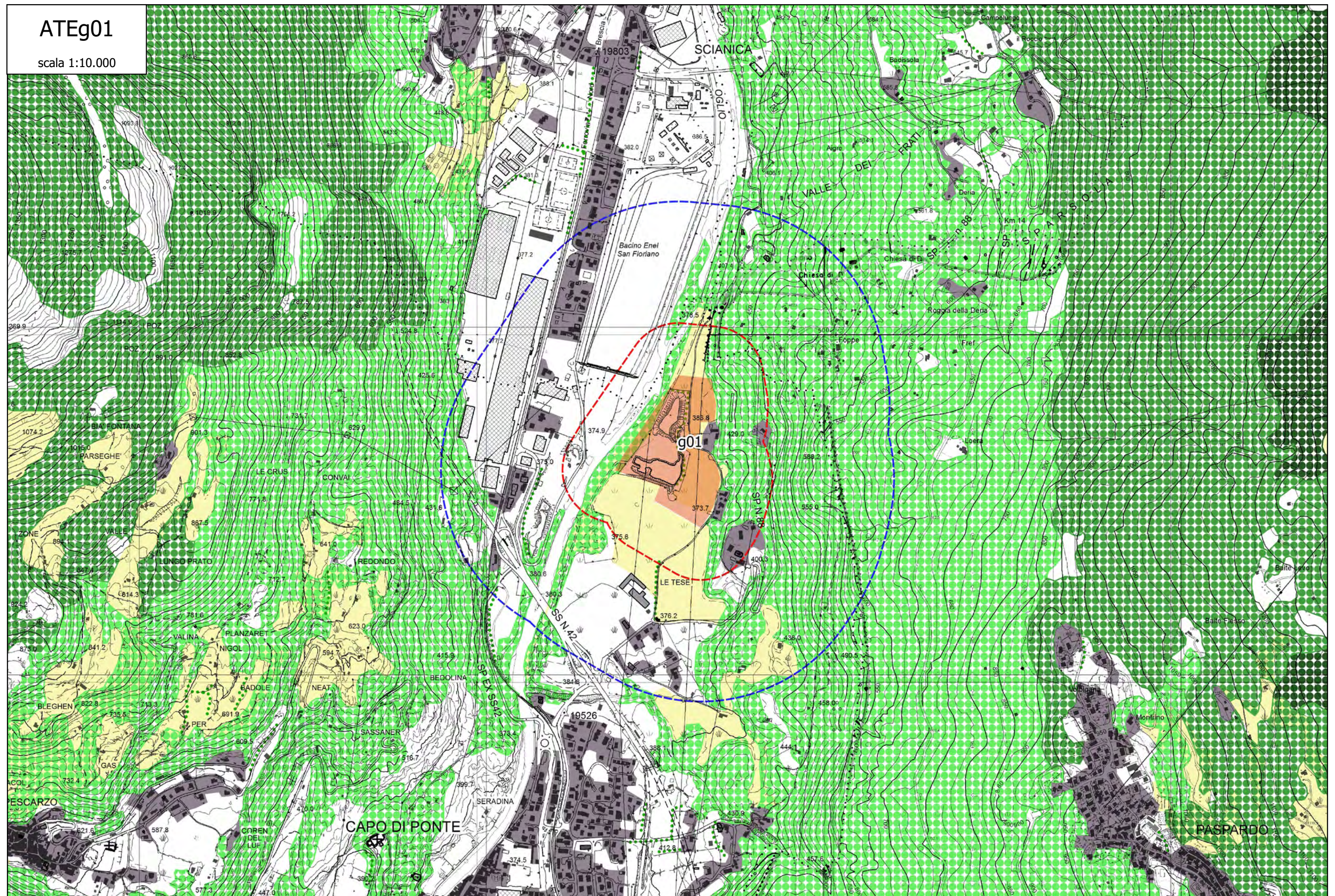
scala 1:10.000



Parte IV – ATLANTE DEGLI INSEDIAMENTI E DEGLI ELEMENTI RURALI

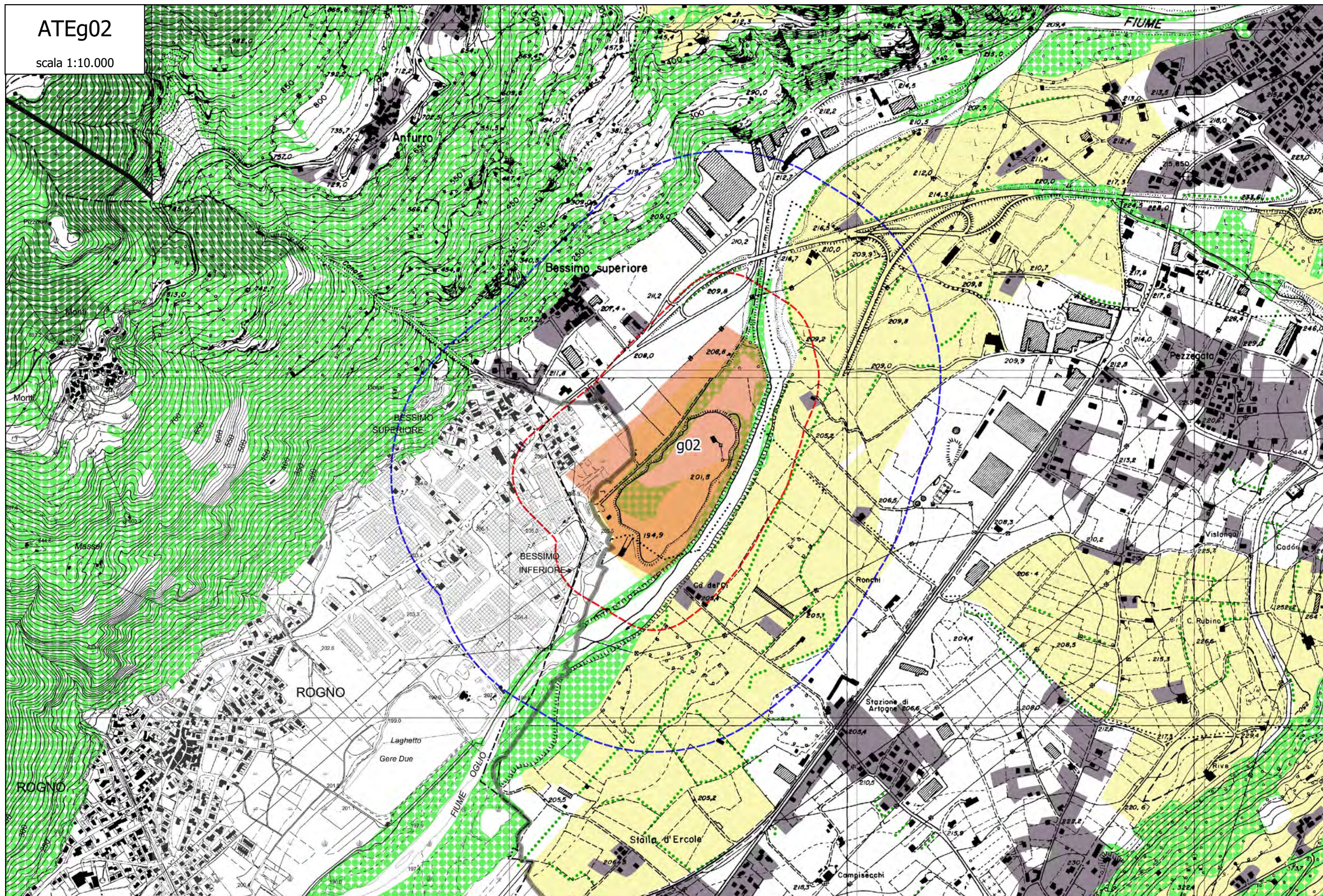
ATEg01

scala 1:10.000



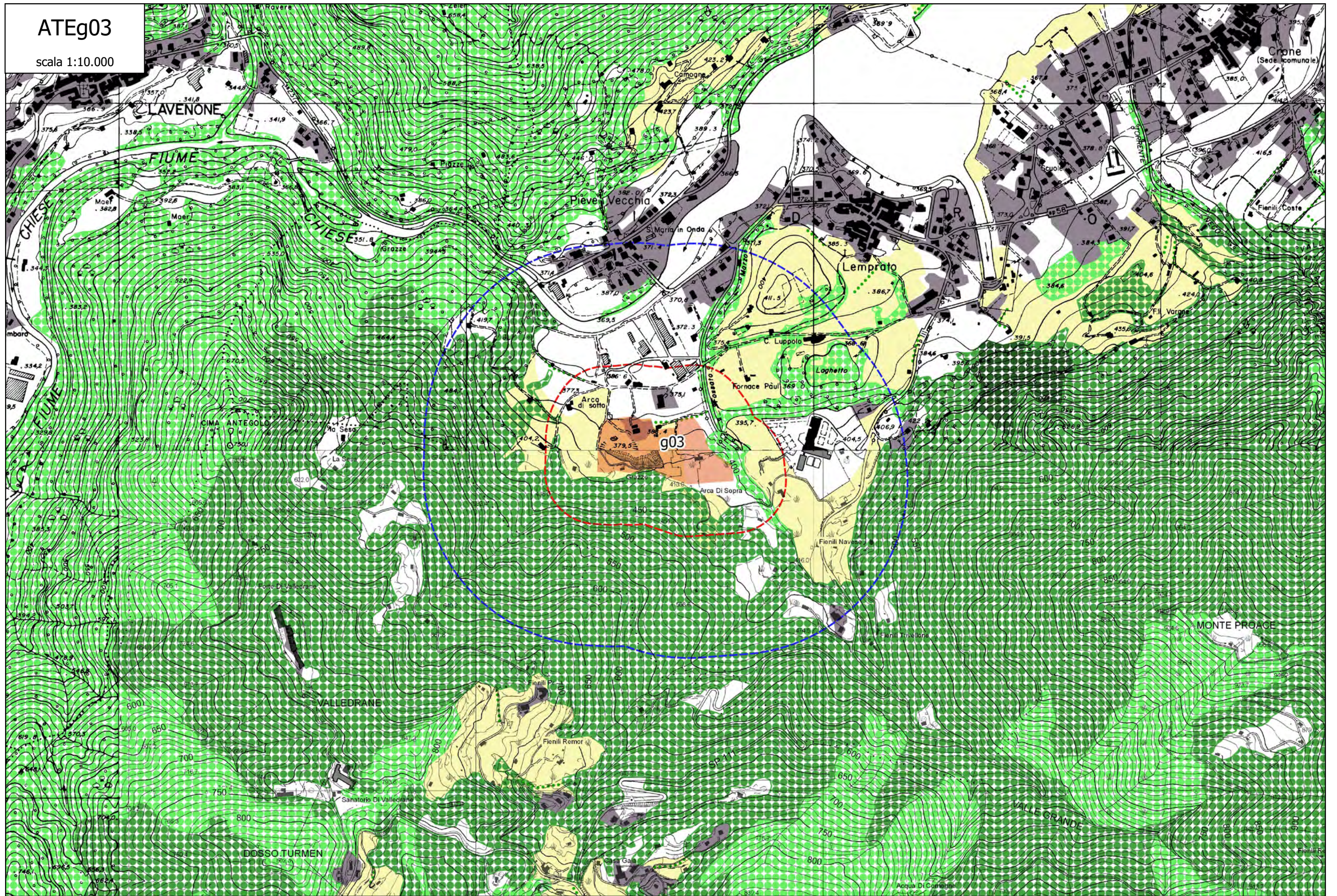
ATEg02

scala 1:10.000



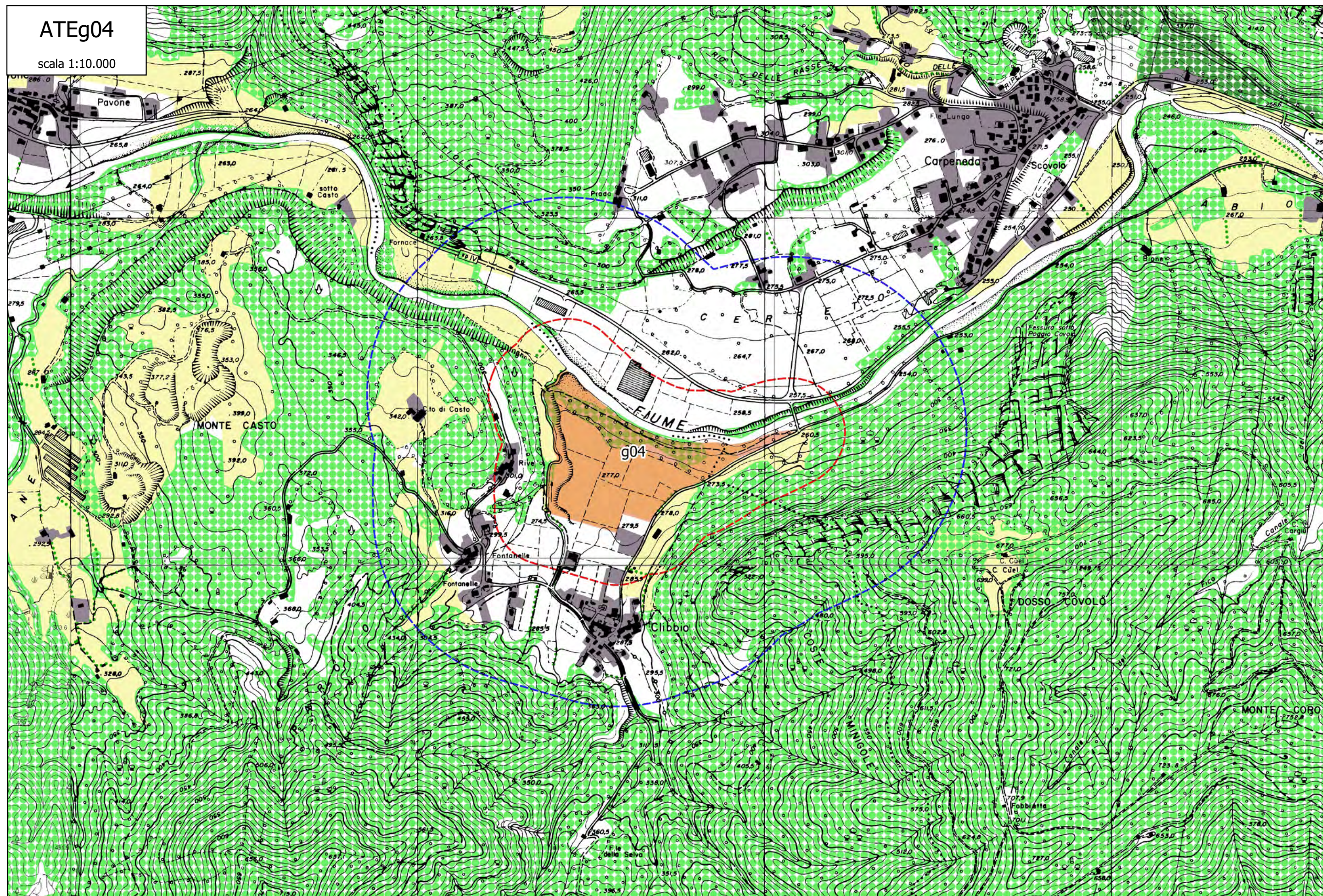
ATEg03

scala 1:10.000



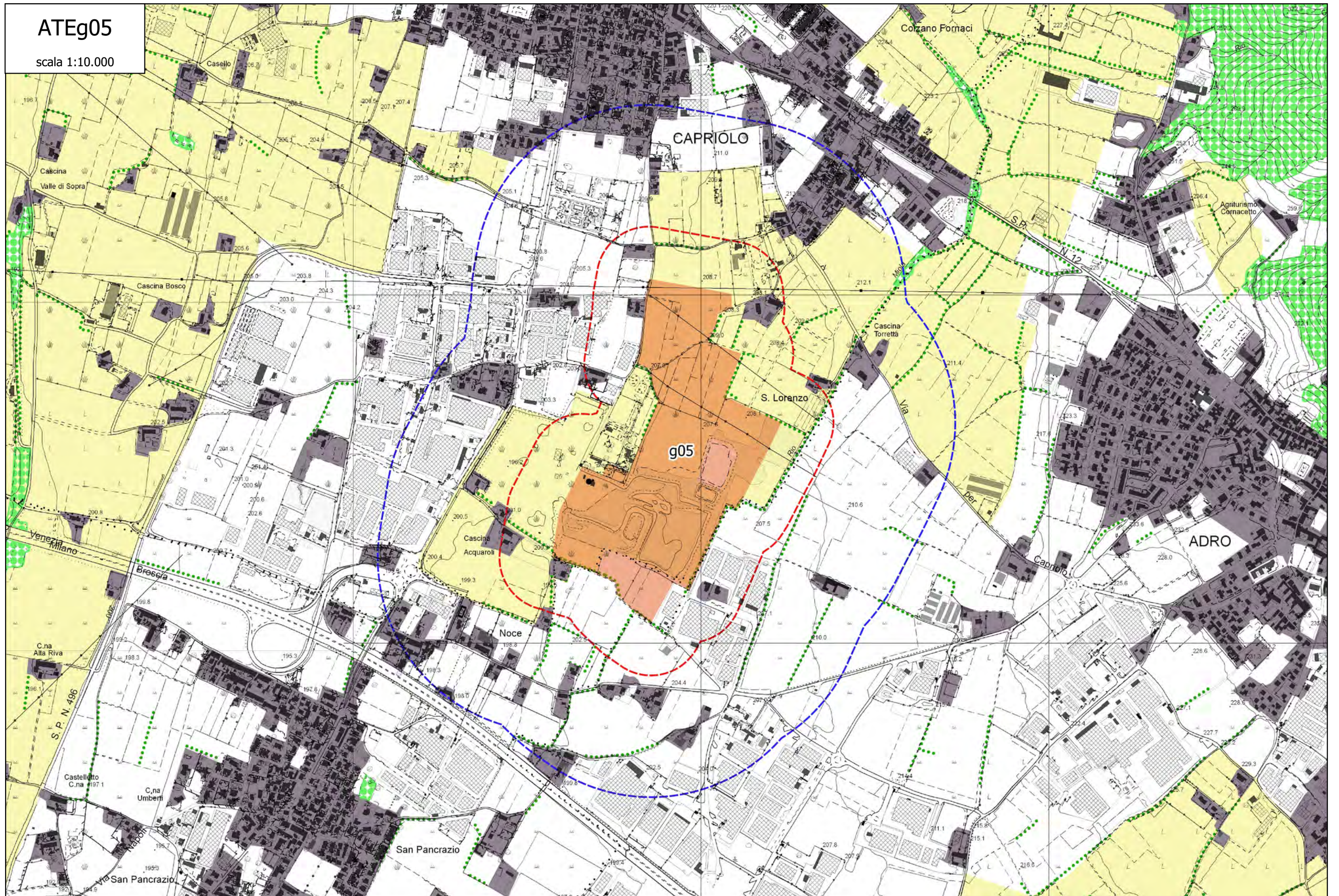
ATEg04

scala 1:10.000



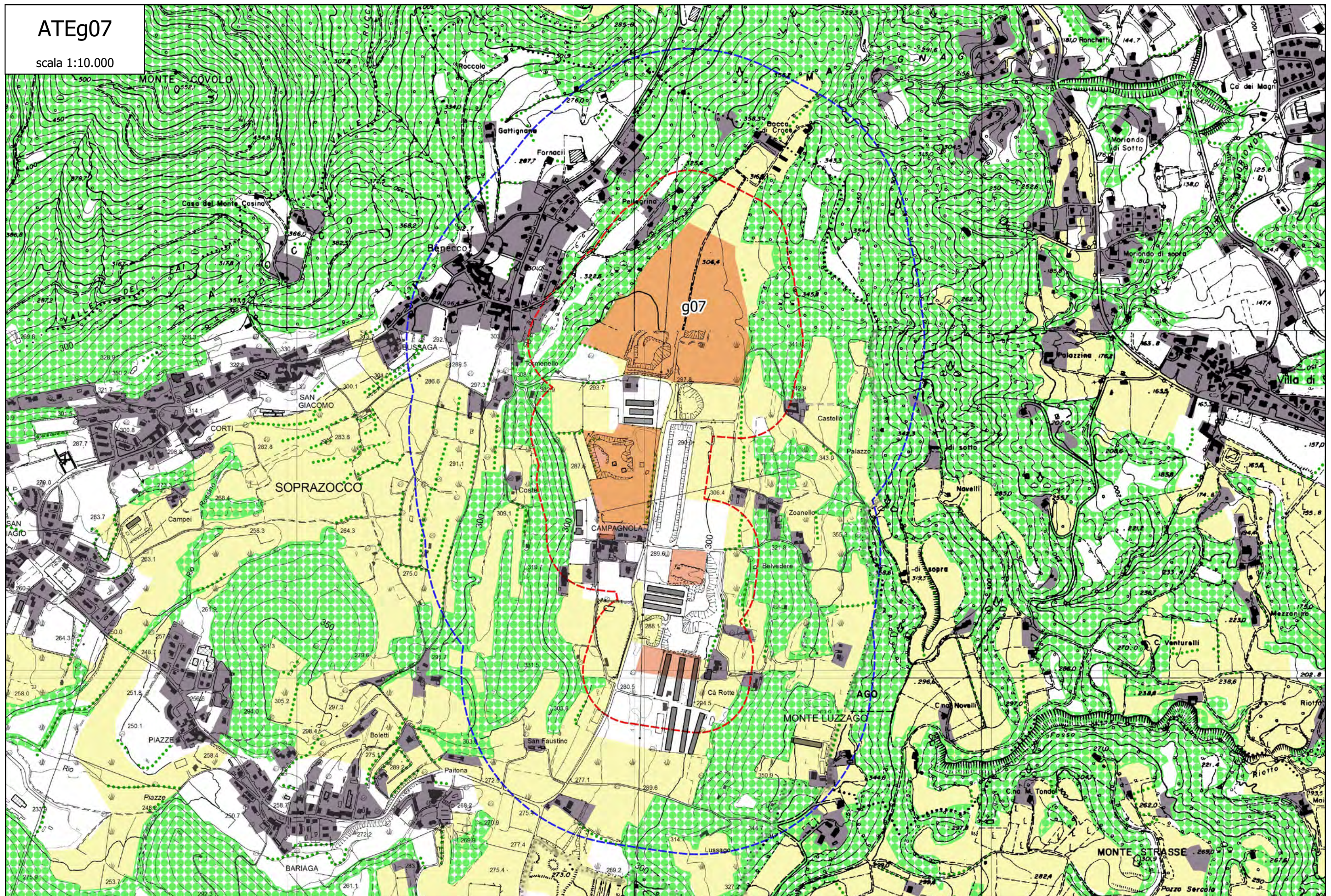
ATEg05

scala 1:10.000



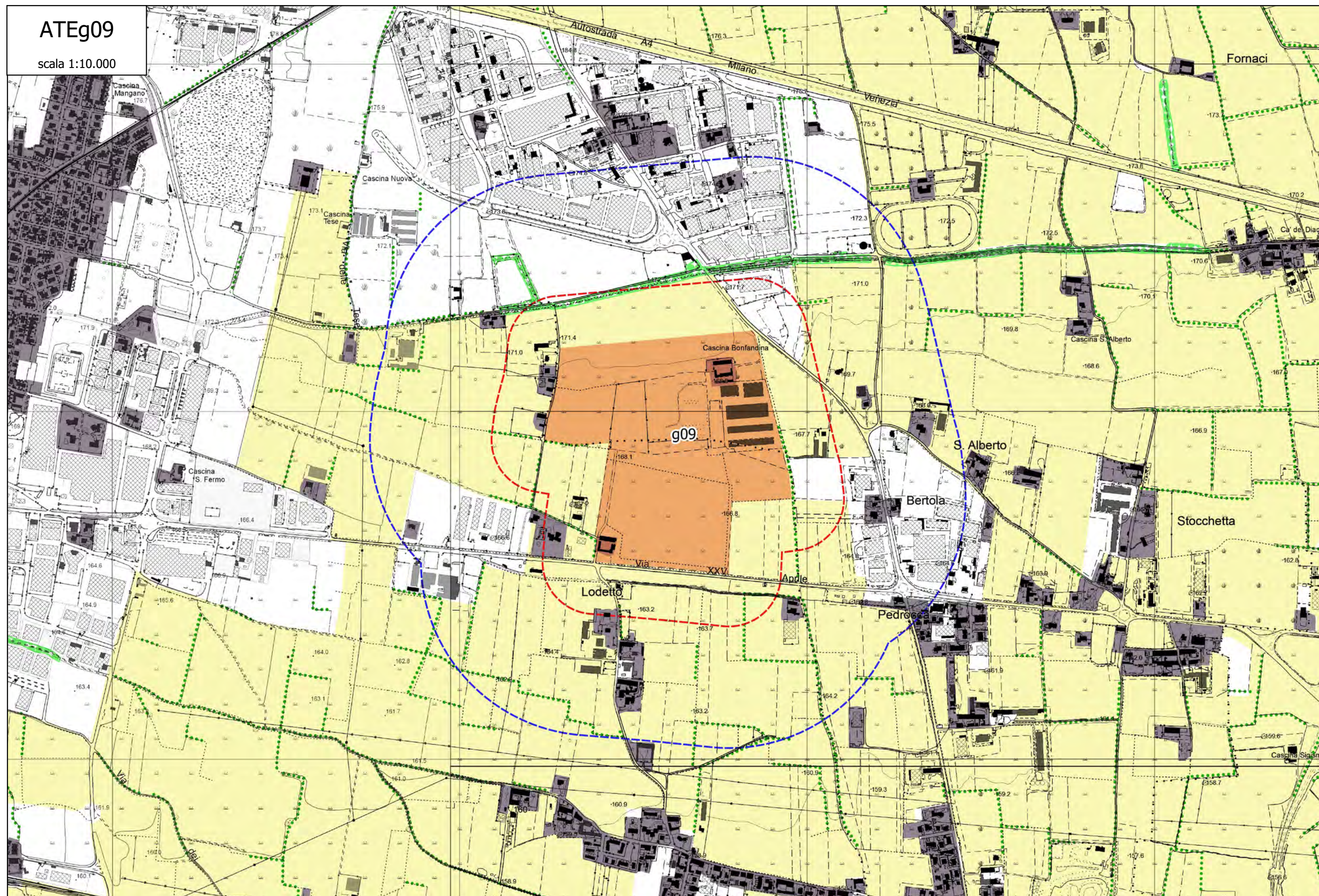
ATEg07

scala 1:10.000



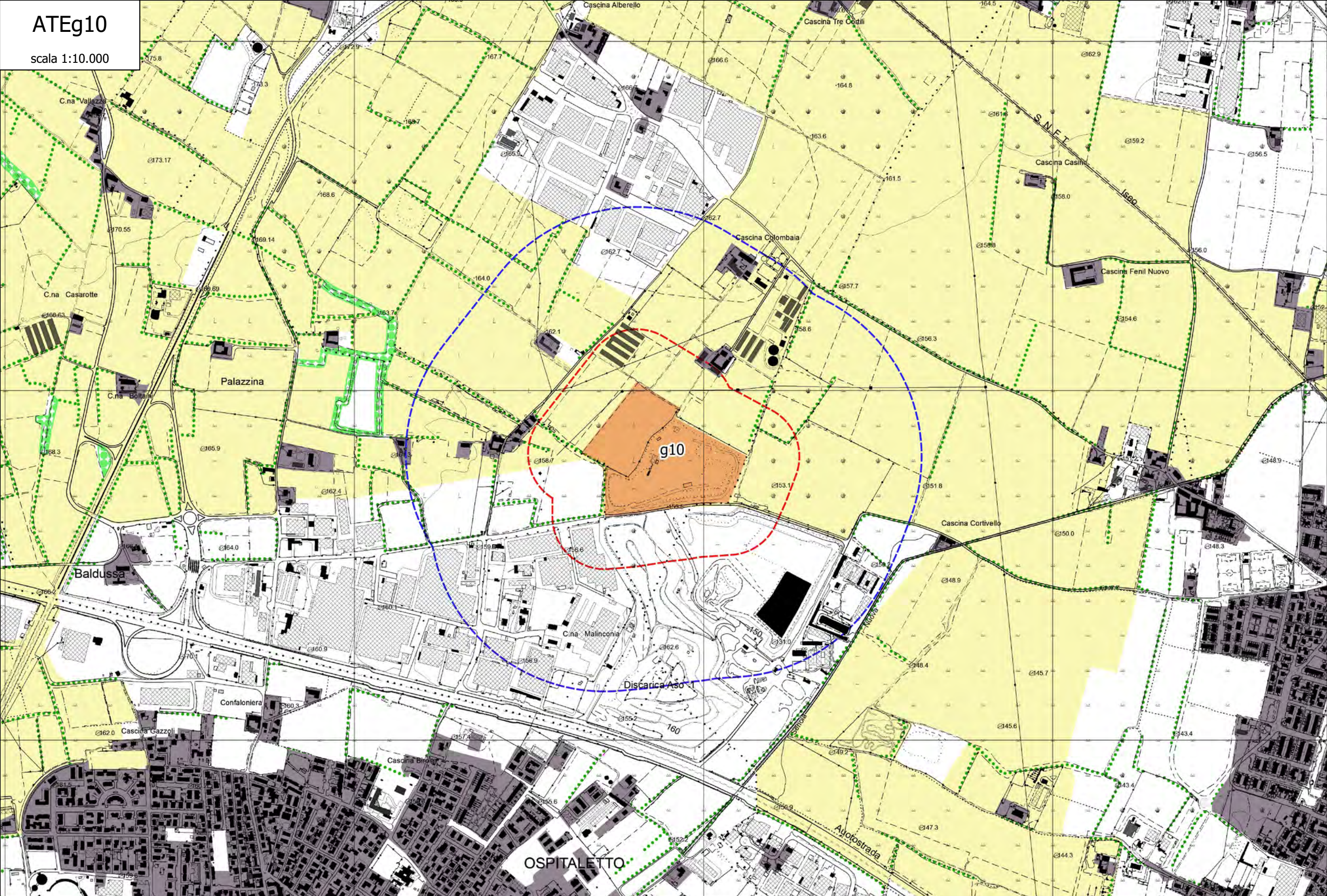
ATEg09

scala 1:10.000



ATEg10

scala 1:10.000



ATEg11
scala 1:10.000

The map shows the area around San Martino and Rudiano. Key features include:

- San Martino:** A large urban area on the left side of the map.
- Rudiano:** A smaller urban area at the top center.
- g11 Cava U. Ghiala:** A site highlighted in orange, located south of Rudiano and east of San Martino.
- Cascina Fieni Nuovo:** A building complex located just north of the g11 site.
- Other Cascine:** Numerous other farmsteads are labeled, including Cascina Marina, Cascina Marchetti, Cascina Breda, Cascina Fornacetta, Cascina Rastellaro di Sopra, Cascina Gaggè, Cascina Vittoria, Cascina Santa Maria, Cascina Pozzo, Cascina S. Rita, Cascina S. Antonio, Cascina S. Fermo, Cascina Fame, Cascina Scarpella, Cascina Campagnola, and Cascina Volpone.
- Roads:** Several roads are shown, including N. 20, N. 02, and Via Clarense.
- Water Features:** The Oglio river is visible on the left side, and various smaller water bodies and ditches are marked.
- Elevation:** The map includes numerous elevation points (e.g., 117.0, 115.7, 114.0, 113.3, 112.6, 110.8, 109.3, 109.1, 109.0, 108.3, 107.2, 106.8, 106.6, 106.4, 106.2, 105.2, 104.7, 104.2, 103.3, 102.1, 101.8, 101.5, 101.1, 100.3, 99.7, 99.3, 99.8, 99.2, 97.0, 96.1, 96.0, 95.8, 95.4, 95.2, 94.7, 94.2, 93.8, 93.4, 93.0, 92.6, 92.2, 91.8, 91.4, 91.0, 90.6, 90.2, 89.8, 89.4, 89.0, 88.6, 88.2, 87.8, 87.4, 87.0, 86.6, 86.2, 85.8, 85.4, 85.0, 84.6, 84.2, 83.8, 83.4, 83.0, 82.6, 82.2, 81.8, 81.4, 81.0, 80.6, 80.2, 79.8, 79.4, 79.0, 78.6, 78.2, 77.8, 77.4, 77.0, 76.6, 76.2, 75.8, 75.4, 75.0, 74.6, 74.2, 73.8, 73.4, 73.0, 72.6, 72.2, 71.8, 71.4, 71.0, 70.6, 70.2, 69.8, 69.4, 69.0, 68.6, 68.2, 67.8, 67.4, 67.0, 66.6, 66.2, 65.8, 65.4, 65.0, 64.6, 64.2, 63.8, 63.4, 63.0, 62.6, 62.2, 61.8, 61.4, 61.0, 60.6, 60.2, 59.8, 59.4, 59.0, 58.6, 58.2, 57.8, 57.4, 57.0, 56.6, 56.2, 55.8, 55.4, 55.0, 54.6, 54.2, 53.8, 53.4, 53.0, 52.6, 52.2, 51.8, 51.4, 51.0, 50.6, 50.2, 49.8, 49.4, 49.0, 48.6, 48.2, 47.8, 47.4, 47.0, 46.6, 46.2, 45.8, 45.4, 45.0, 44.6, 44.2, 43.8, 43.4, 43.0, 42.6, 42.2, 41.8, 41.4, 41.0, 40.6, 40.2, 39.8, 39.4, 39.0, 38.6, 38.2, 37.8, 37.4, 37.0, 36.6, 36.2, 35.8, 35.4, 35.0, 34.6, 34.2, 33.8, 33.4, 33.0, 32.6, 32.2, 31.8, 31.4, 31.0, 30.6, 30.2, 29.8, 29.4, 29.0, 28.6, 28.2, 27.8, 27.4, 27.0, 26.6, 26.2, 25.8, 25.4, 25.0, 24.6, 24.2, 23.8, 23.4, 23.0, 22.6, 22.2, 21.8, 21.4, 21.0, 20.6, 20.2, 19.8, 19.4, 19.0, 18.6, 18.2, 17.8, 17.4, 17.0, 16.6, 16.2, 15.8, 15.4, 15.0, 14.6, 14.2, 13.8, 13.4, 13.0, 12.6, 12.2, 11.8, 11.4, 11.0, 10.6, 10.2, 9.8, 9.4, 9.0, 8.6, 8.2, 7.8, 7.4, 7.0, 6.6, 6.2, 5.8, 5.4, 5.0, 4.6, 4.2, 3.8, 3.4, 3.0, 2.6, 2.2, 1.8, 1.4, 1.0, 0.6, 0.2, 0.0).

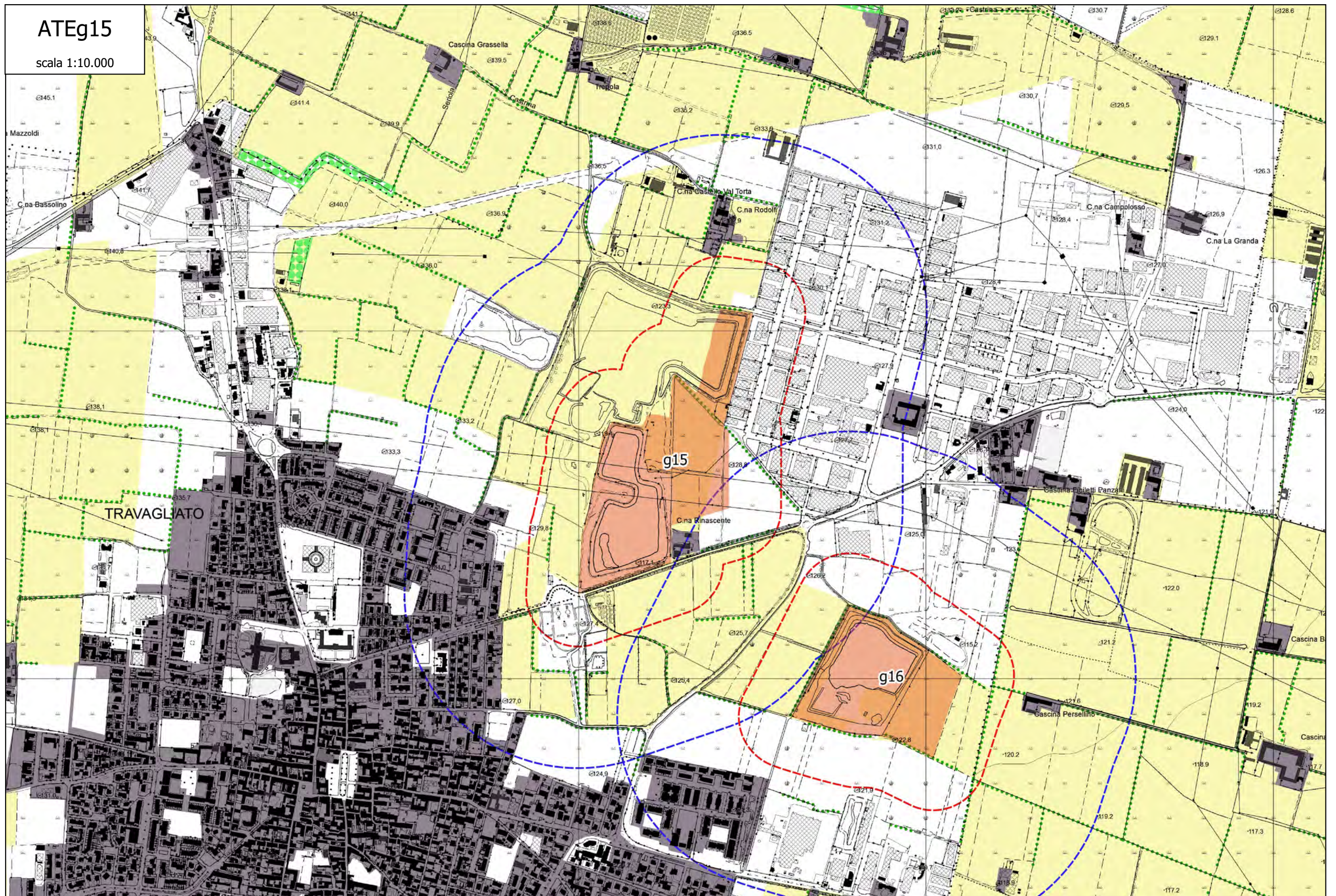
ATEg11
scala 1:10.000

The map shows a topographic representation of a rural area. Key features include:

- San Martino**: A cluster of buildings and a church in the lower-left quadrant.
- Rudiano**: A larger settlement in the upper-left quadrant.
- Oglio River**: A winding river in the bottom-left corner.
- Cascina Fieni Nuovo**: A building complex highlighted with a red dashed outline in the center.
- Cascina Fieni Vecchio**: A building complex highlighted with a blue dashed outline to the north of the red one.
- Other Cascine**: Numerous other farmsteads are labeled, such as Cascina Marina, Cascina Marchetti, Cascina Breda, Cascina Fornacetta, Cascina Rastellaro di Sopra, Cascina Gaggè, Cascina Vittoria, Cascina Santa Maria, Cascina Pozzo, Cascina Fame, Cascina Scarpetta, Cascina S. Fermo, Cascina Campagnola, and Cascina S. Rita.
- Infrastructure**: Roads like N. 20 and N. 02 are shown. A railway line (S.P.) runs through the area.
- Elevation**: Contour lines and spot heights (e.g., 117.0, 115.7, 114.0, 113.3, 112.6, 111.8, 111.5, 110.8, 109.3, 109.1, 109.0, 108.3, 108.1, 107.2, 106.8, 106.6, 106.4, 106.2, 105.2, 104.7, 104.2, 103.3, 102.1, 101.1, 100.3, 99.7, 99.3, 99.8, 99.2, 98.1, 96.1, 100.2) are marked throughout the landscape.
- Vegetation**: Green hatched areas indicate wooded or vegetated regions.

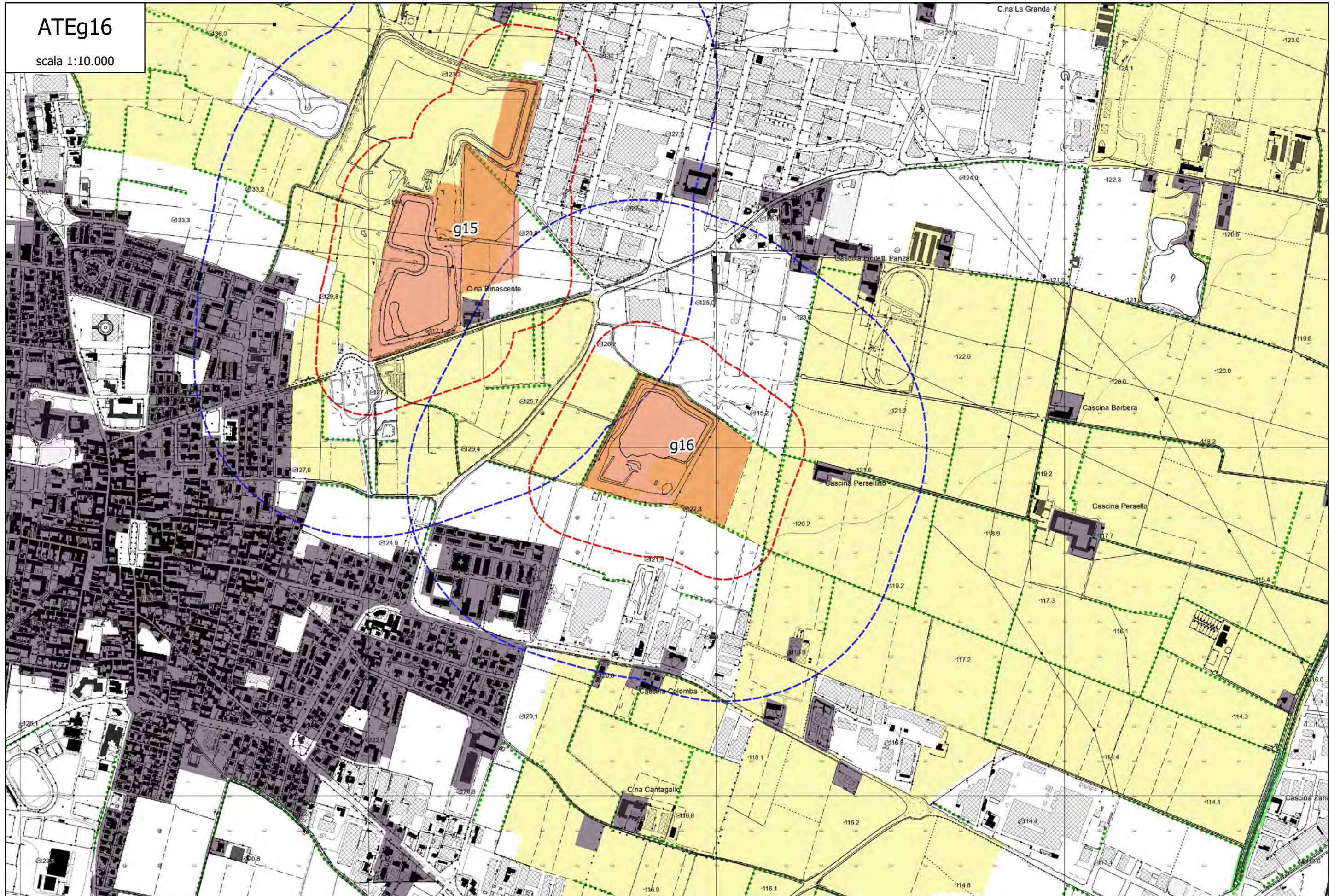
ATEg15

scala 1:10.000



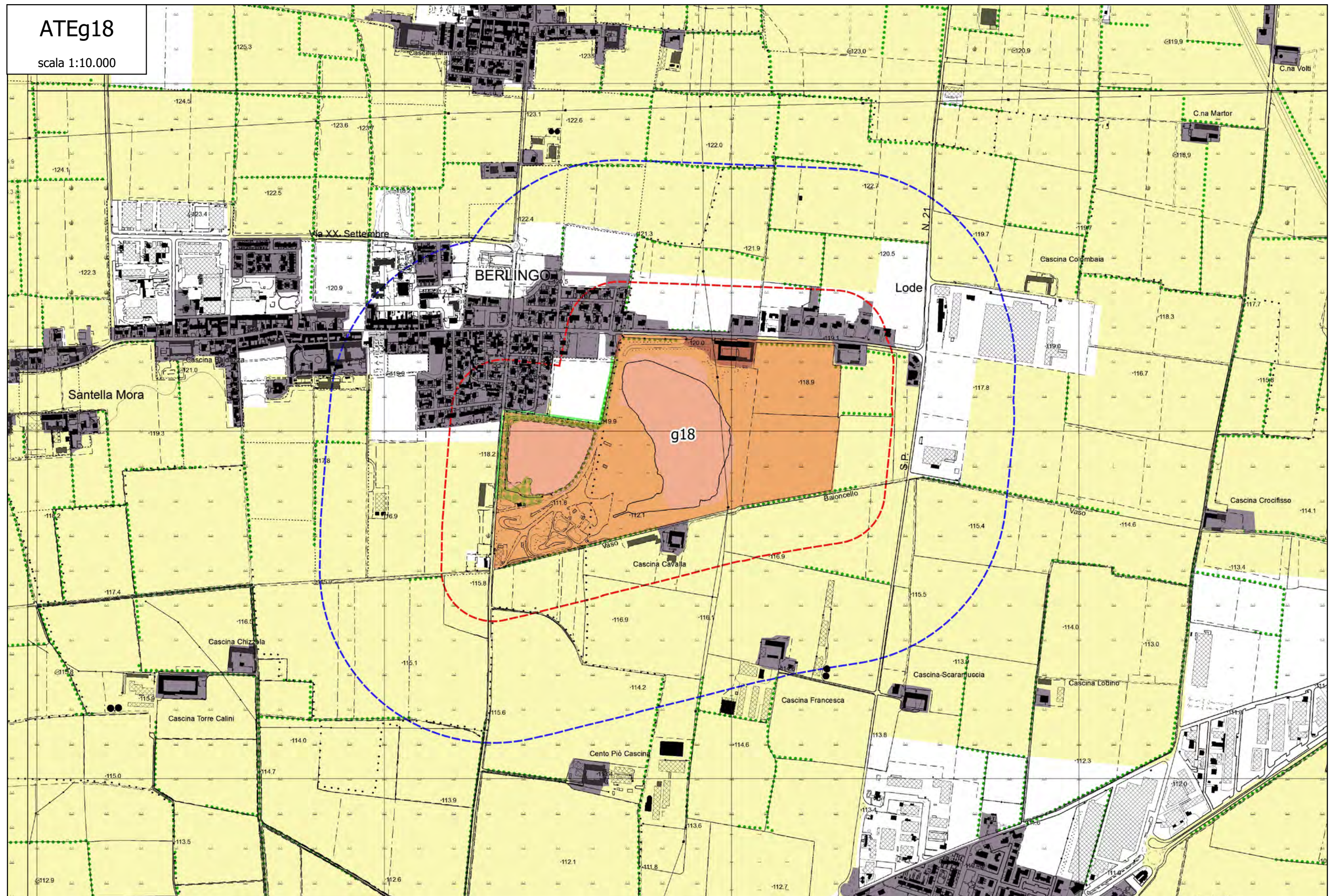
ATEg16

scala 1:10.000



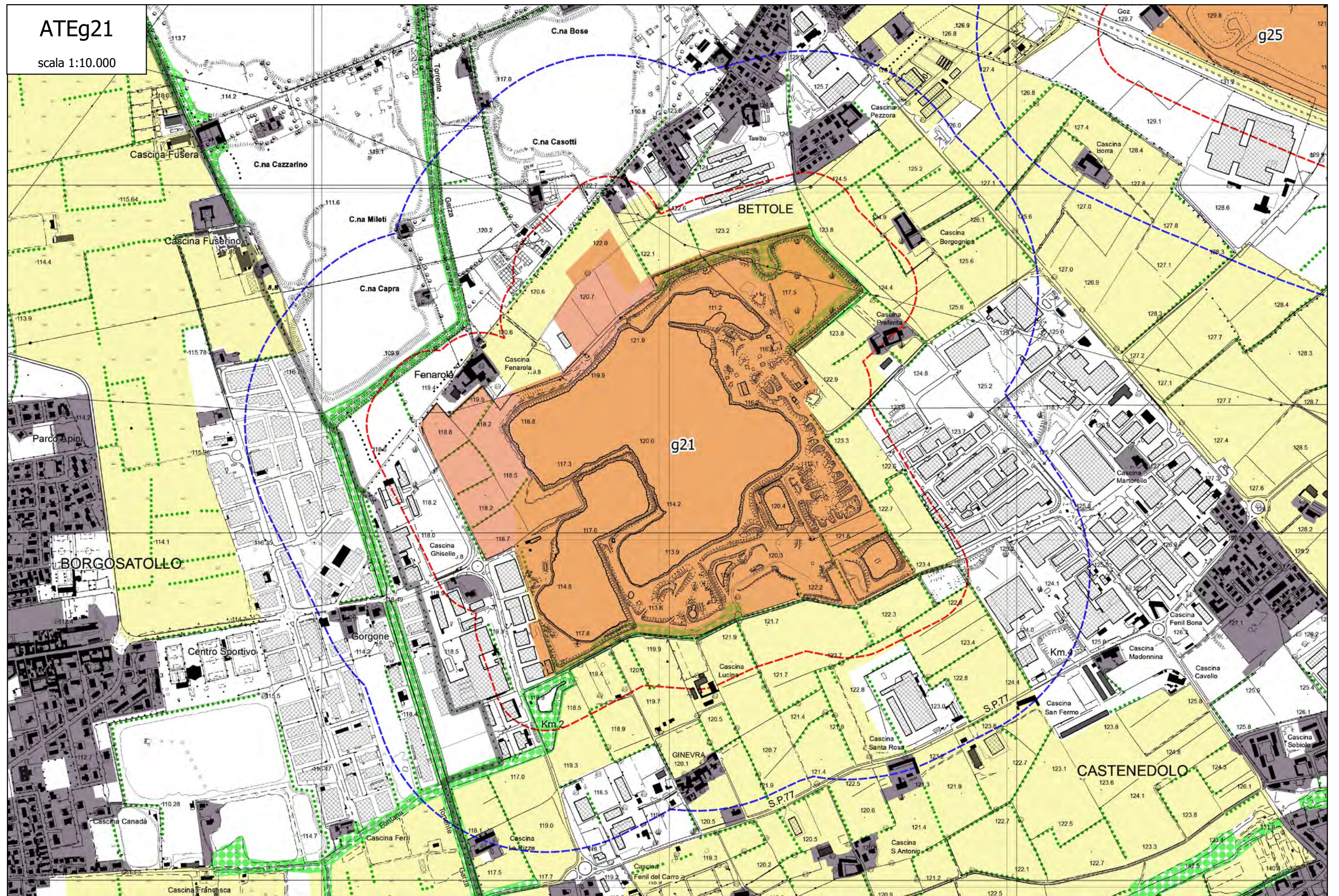
ATEg18

scala 1:10.000



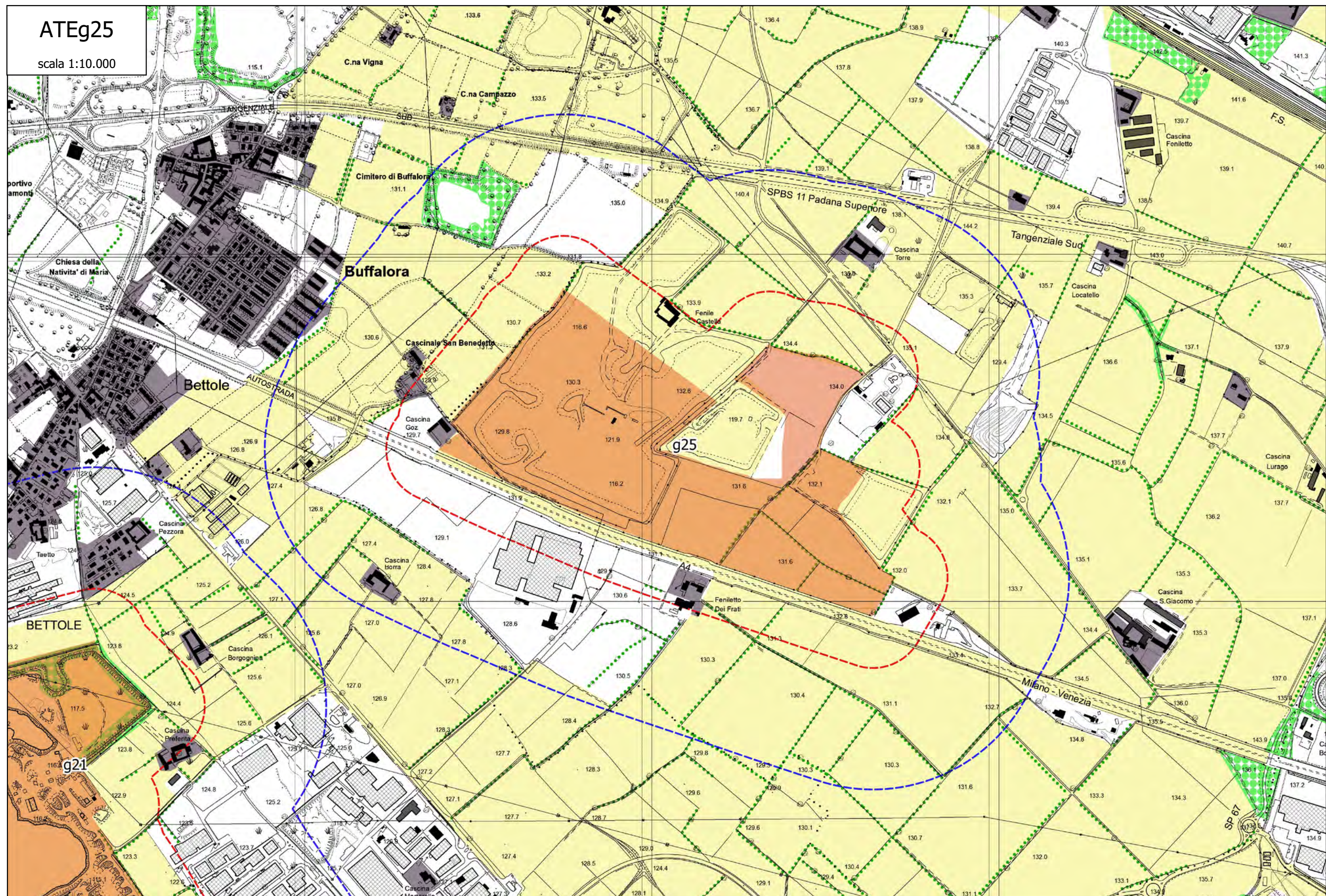
ATEg21

scala 1:10.000



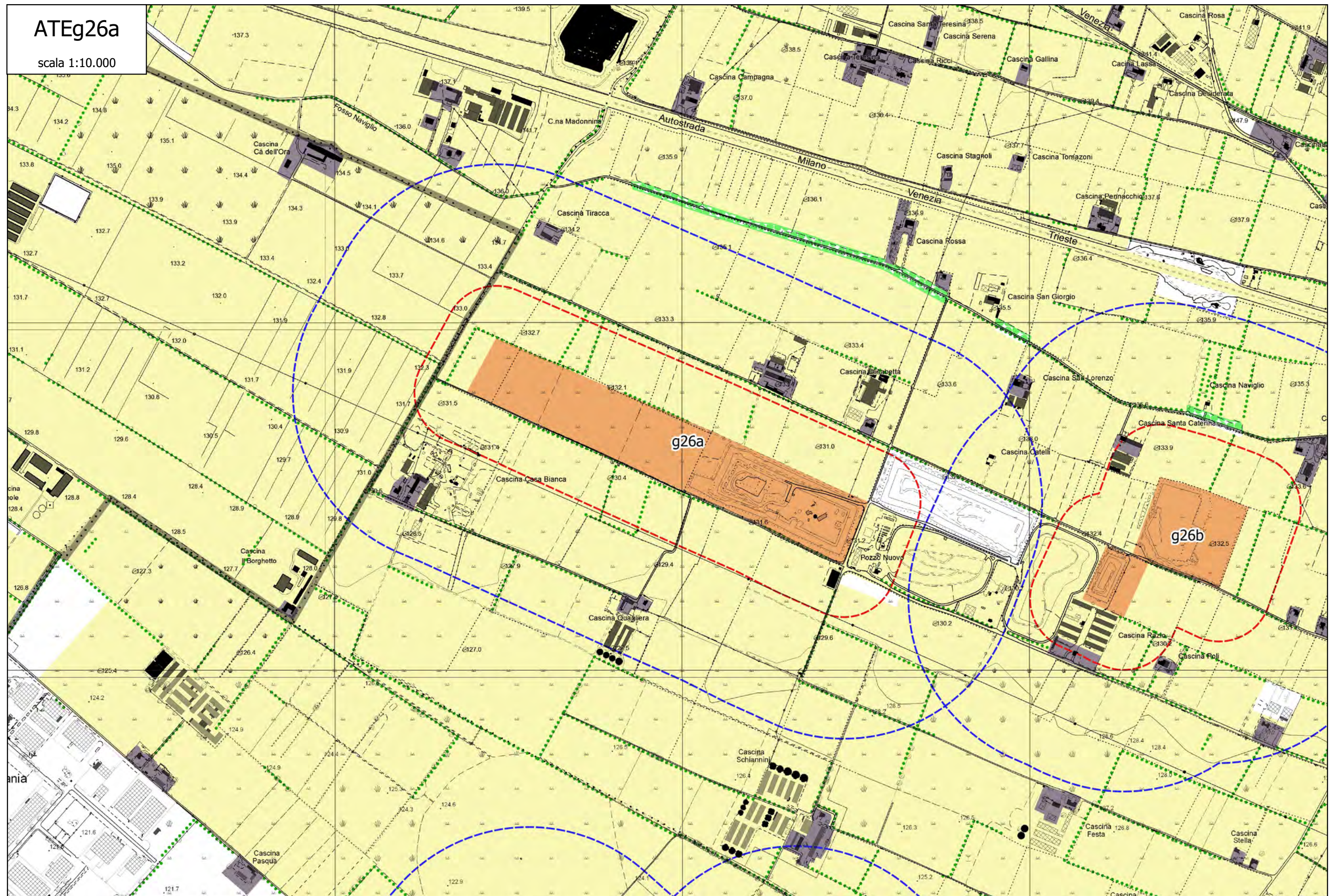
ATEg25

scala 1:10.000



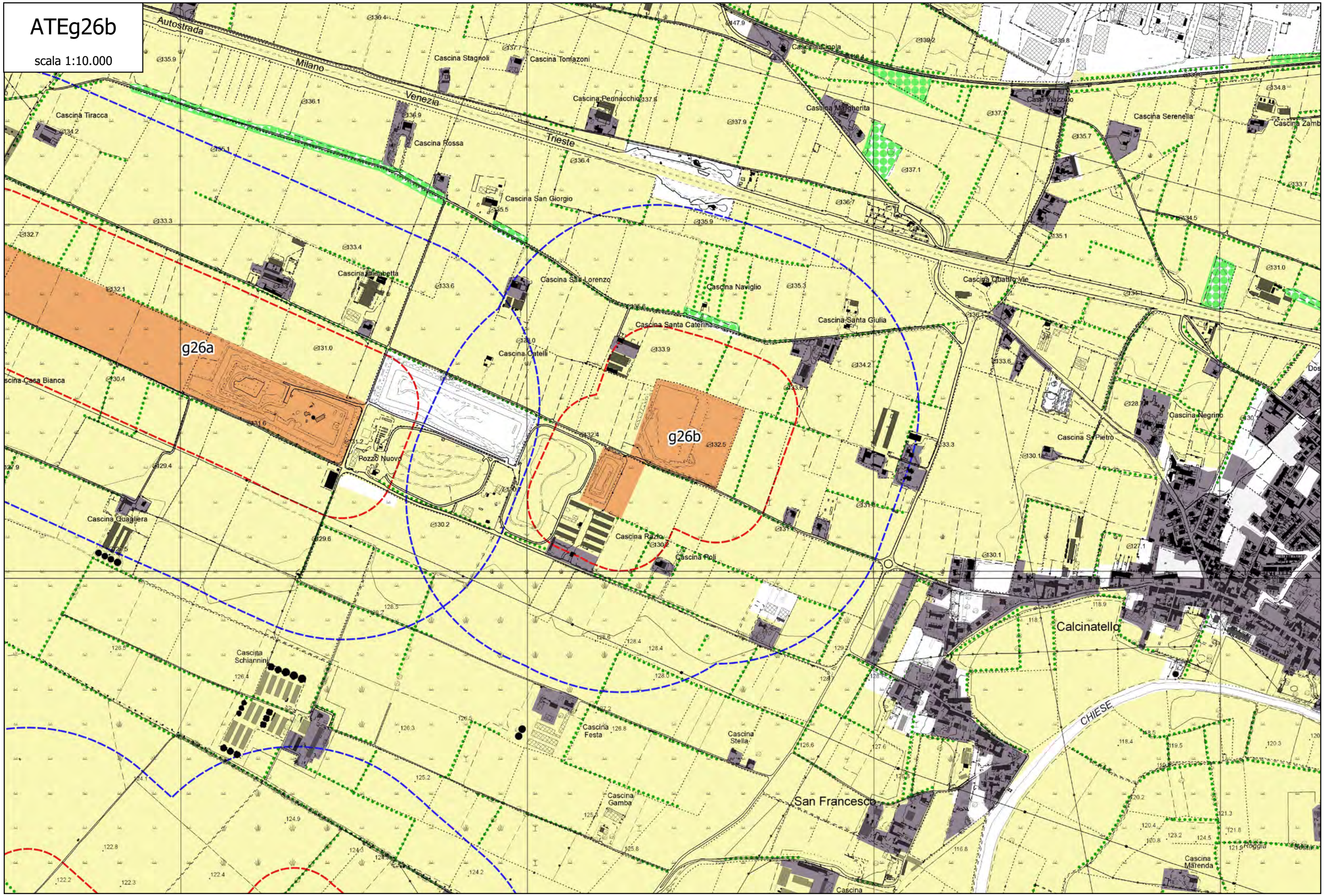
ATEg26a

scala 1:10.000



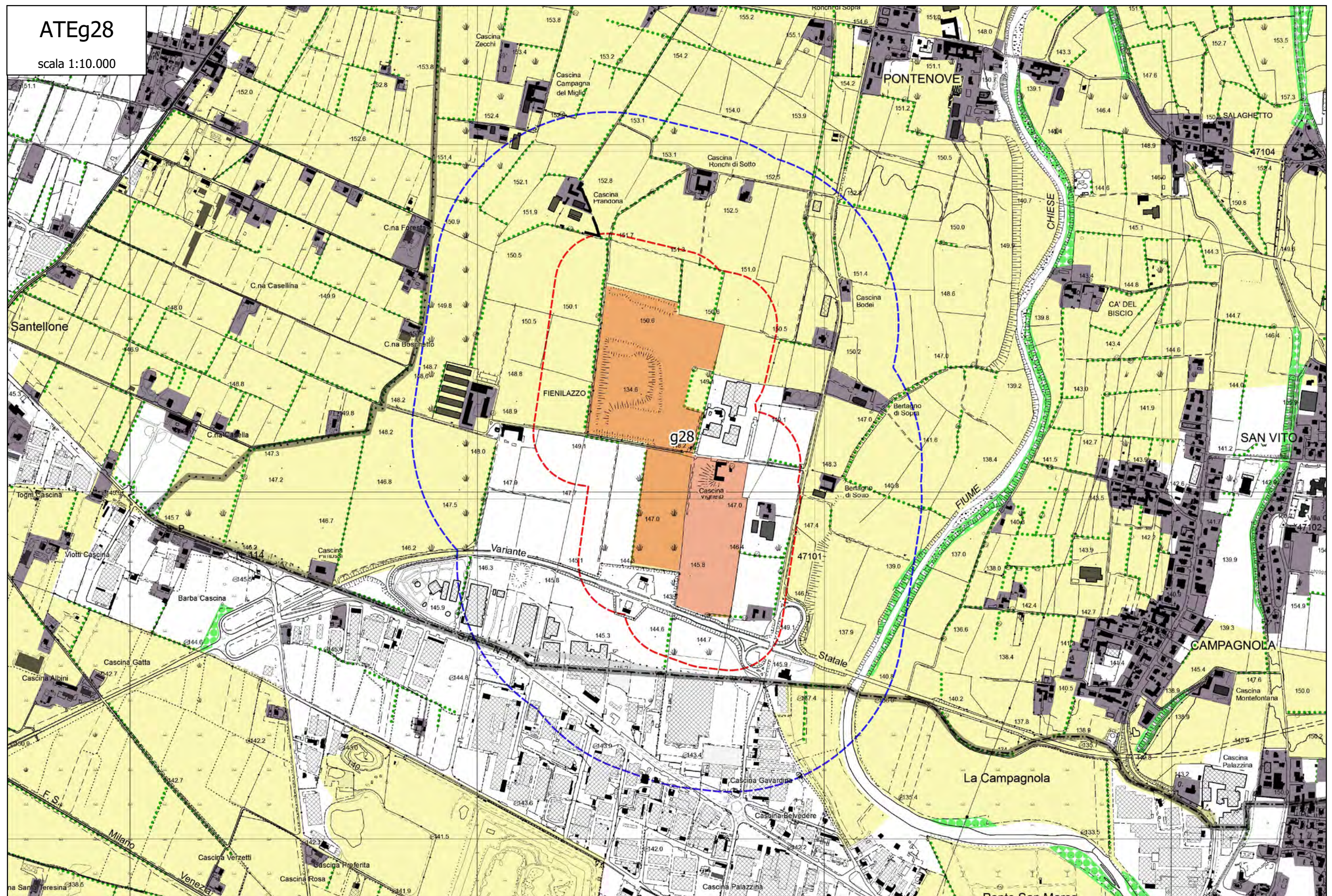
ATEg26b

scala 1:10.000



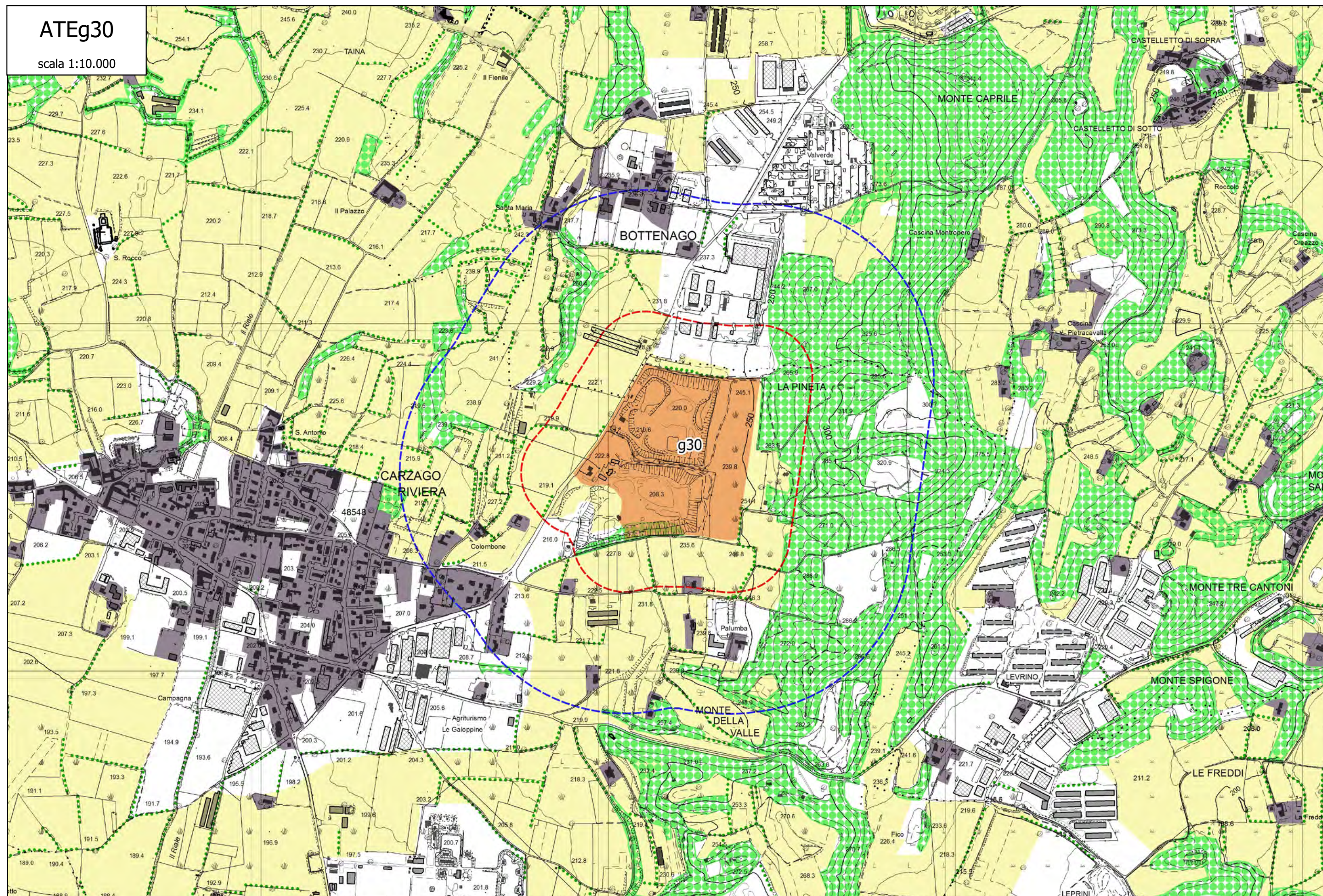
ATEg28

scala 1:10.000



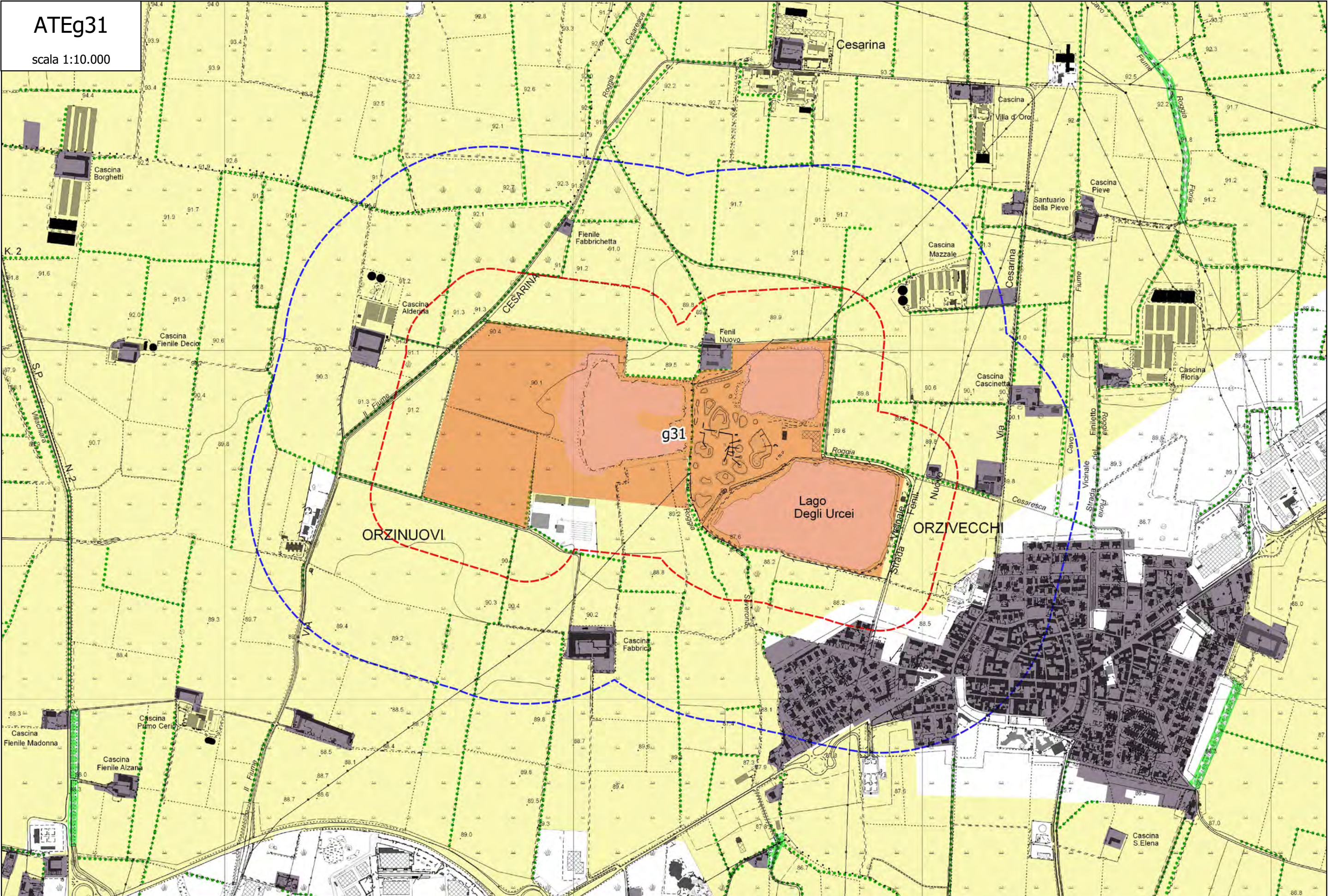
ATEg30

scala 1:10.000



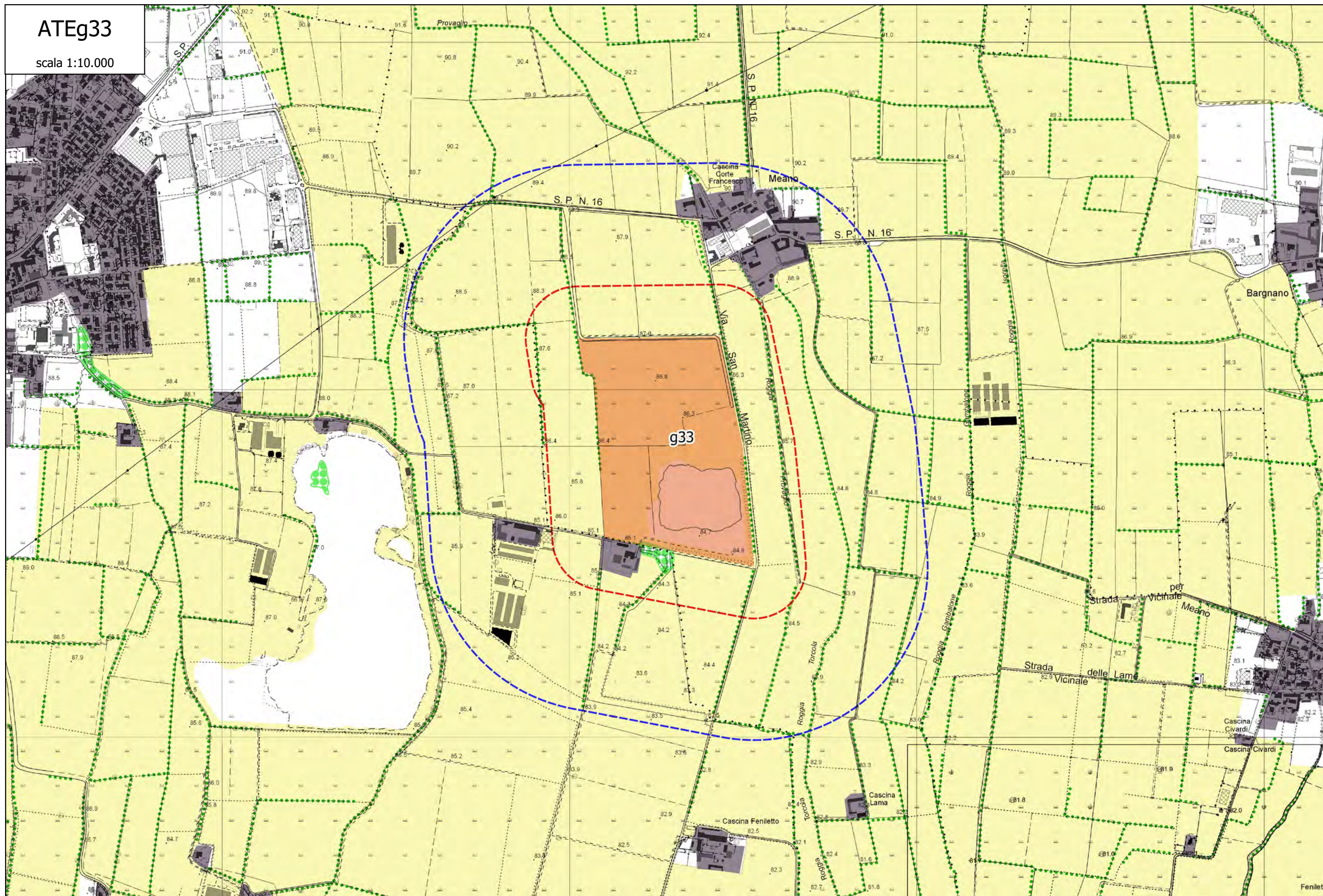
ATEg31
scala 1:10.000

ATEg31
scala 1:10.000



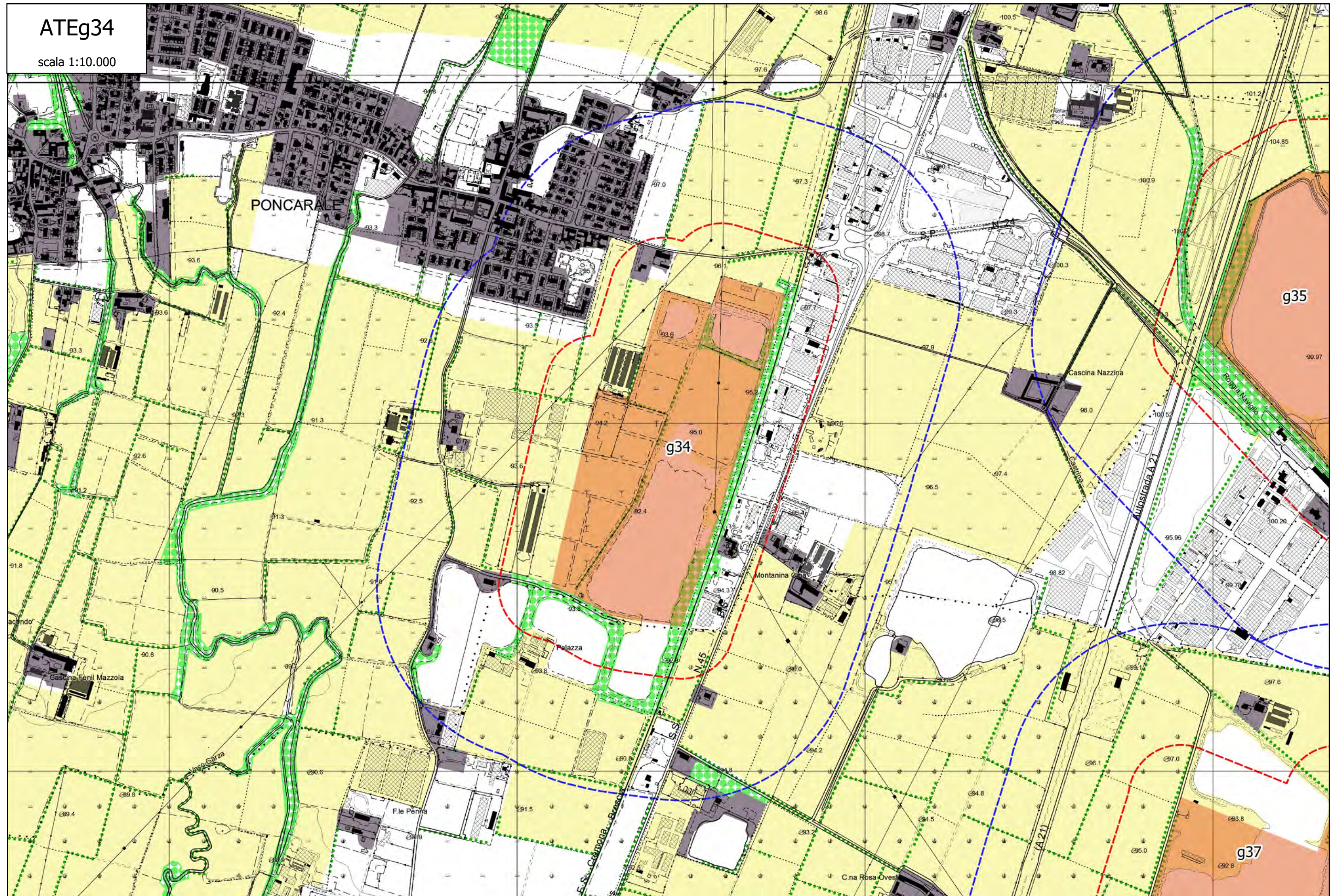
ATEg33

scala 1:10.000

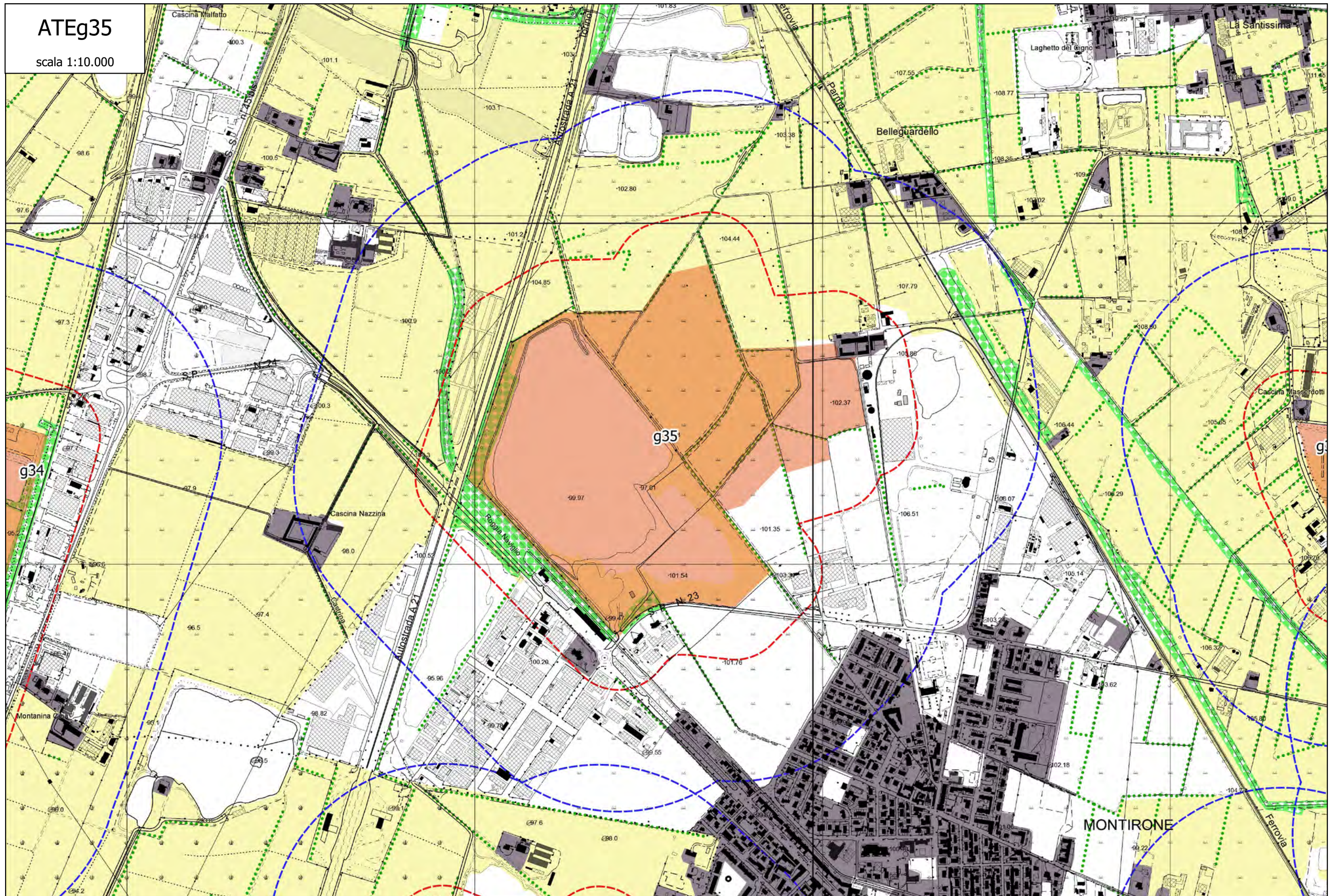


ATEg34

scala 1:10.000



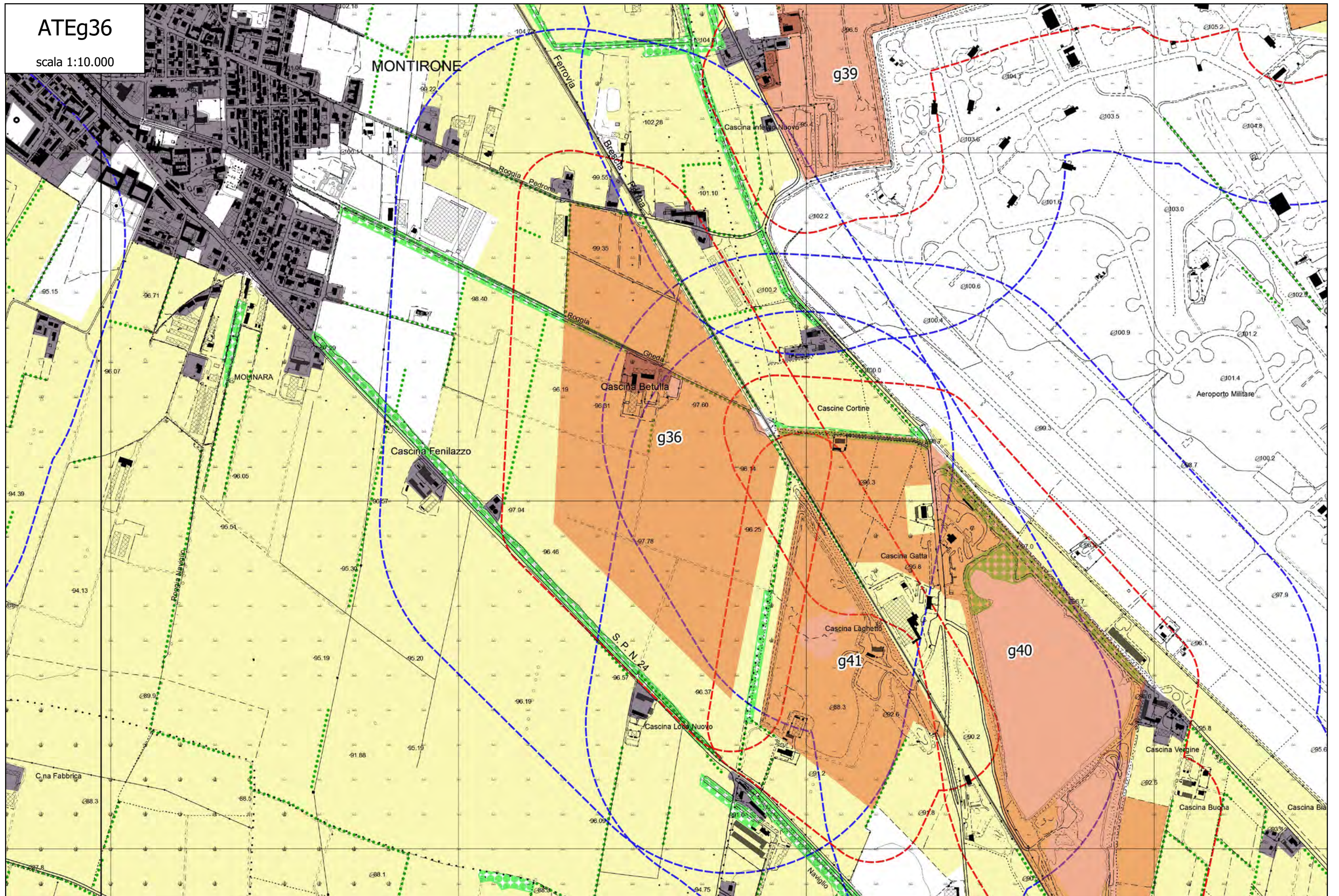
ATEg35
scala 1:10.000



ATEg36

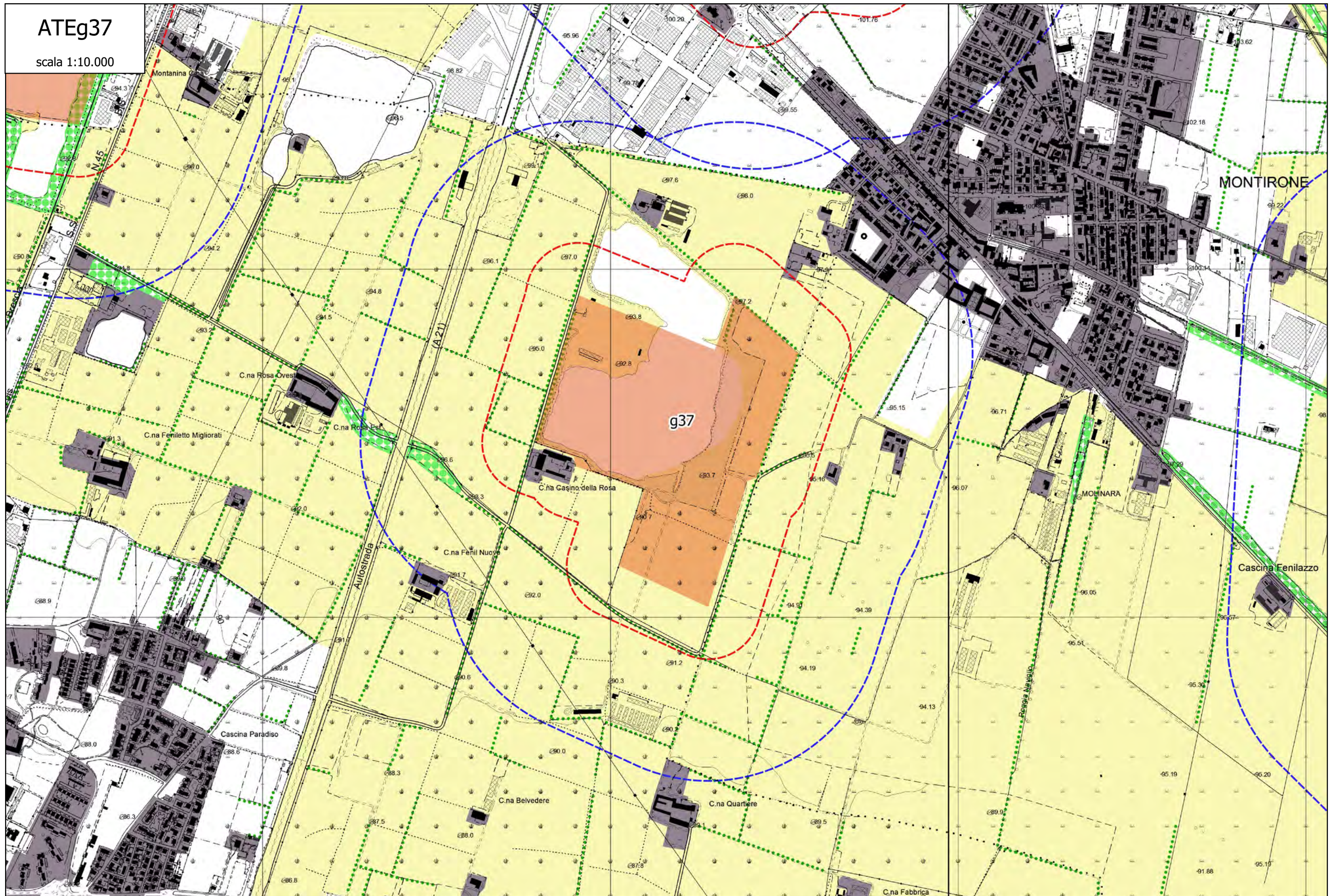
scala 1:10.000

scala 1:10.000



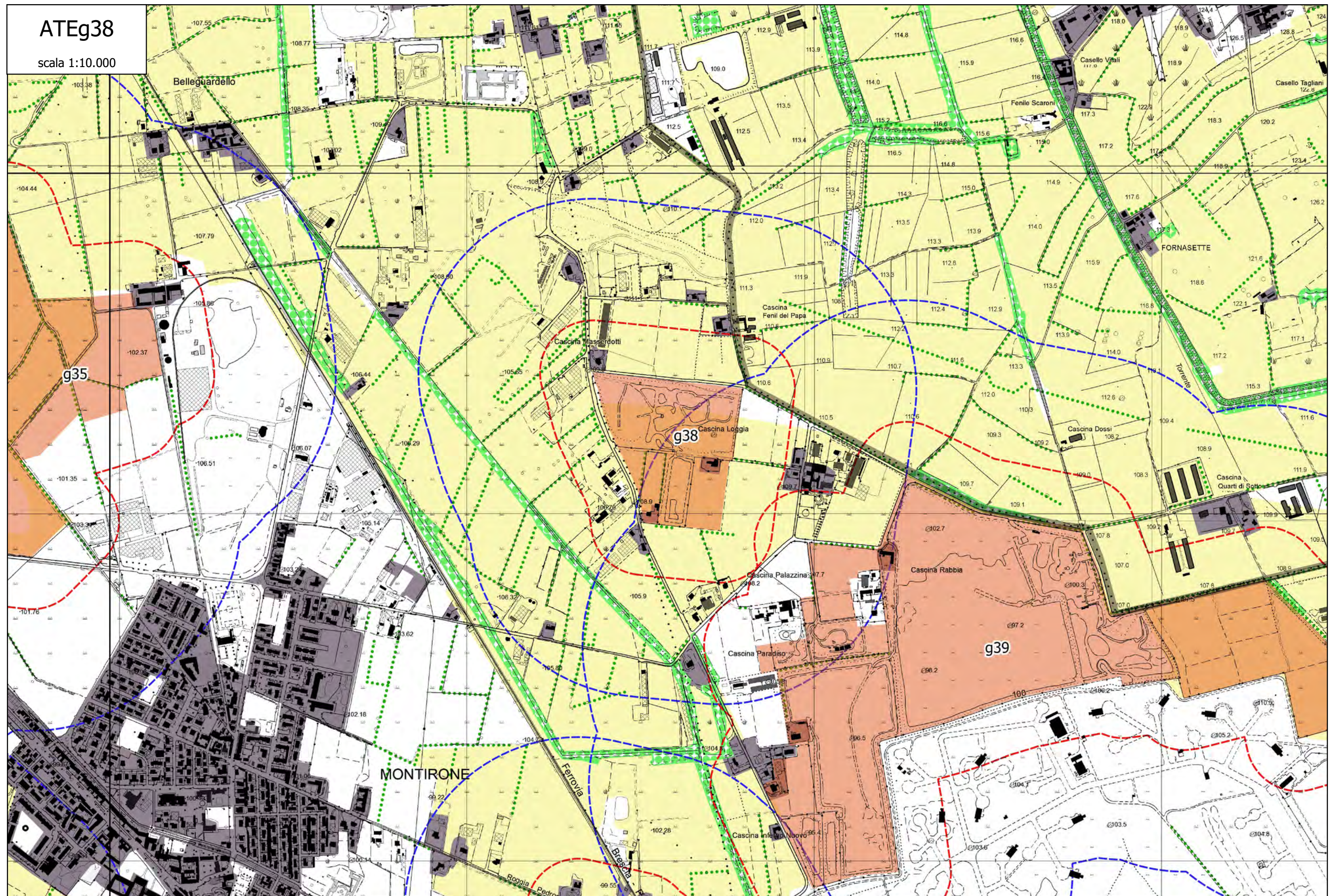
ATEg37

scala 1:10.000



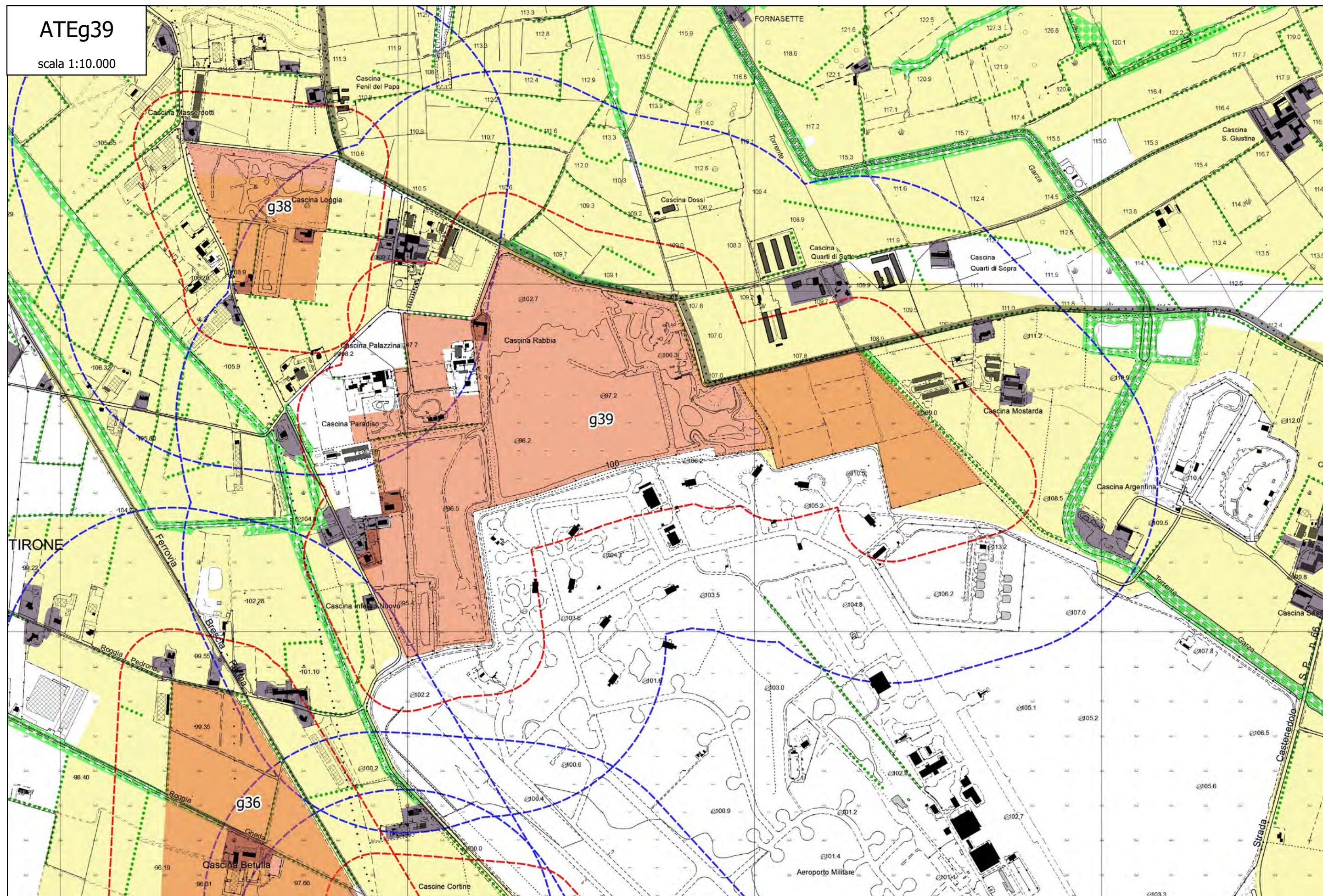
ATEg38

scala 1:10.000



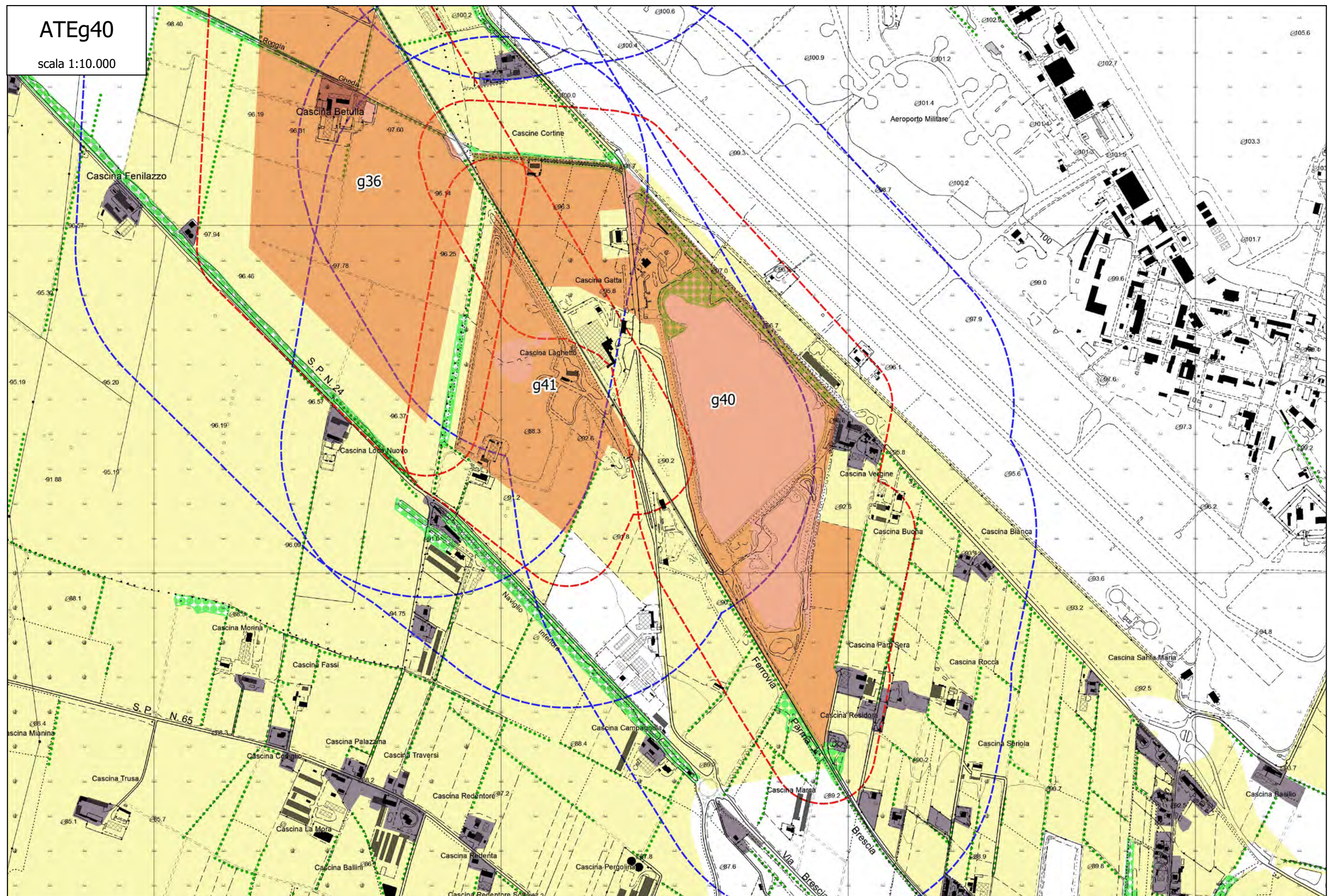
ATEg39

scala 1:10.000



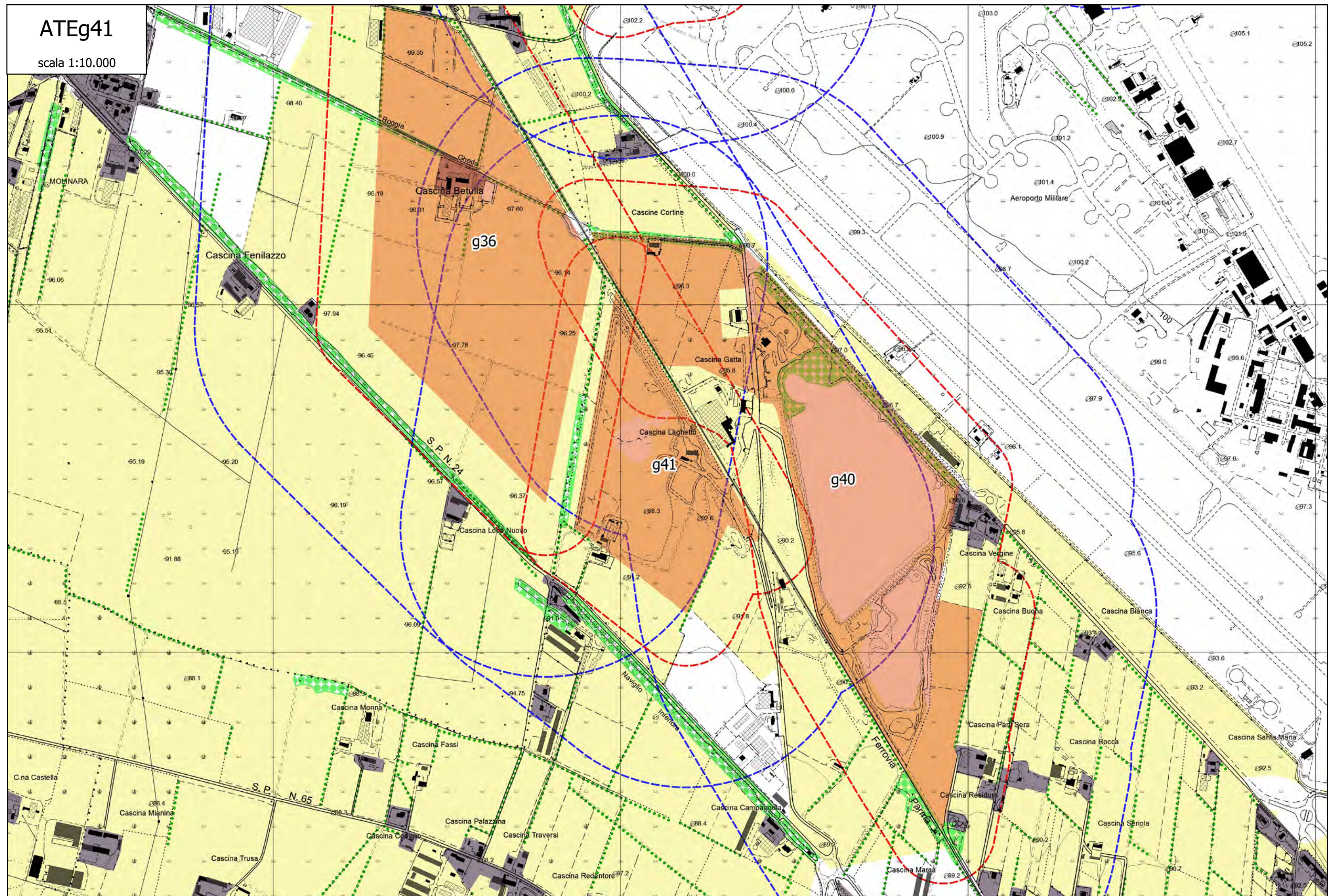
ATEg40

scala 1:10.000



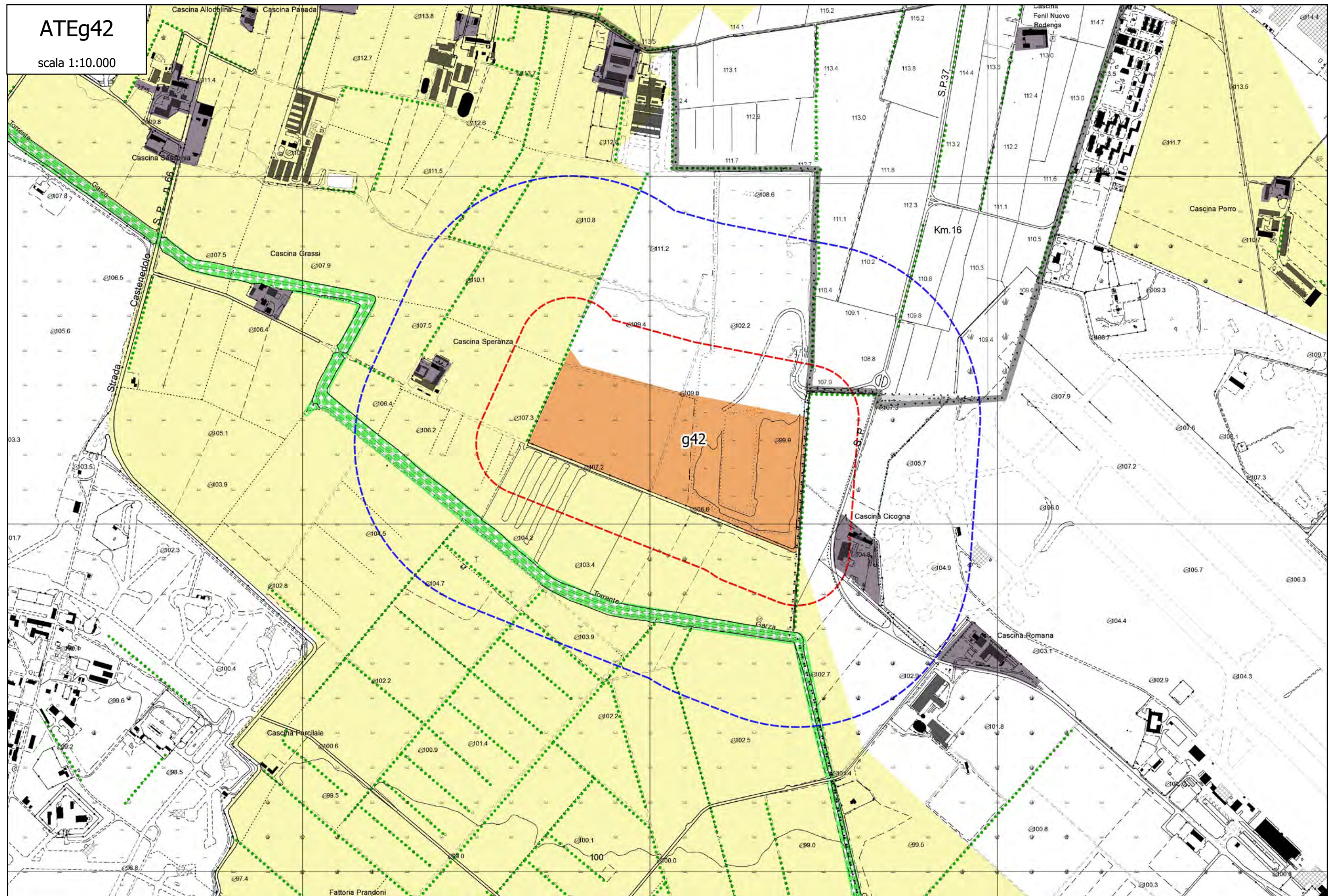
ATEg41

scala 1:10.000



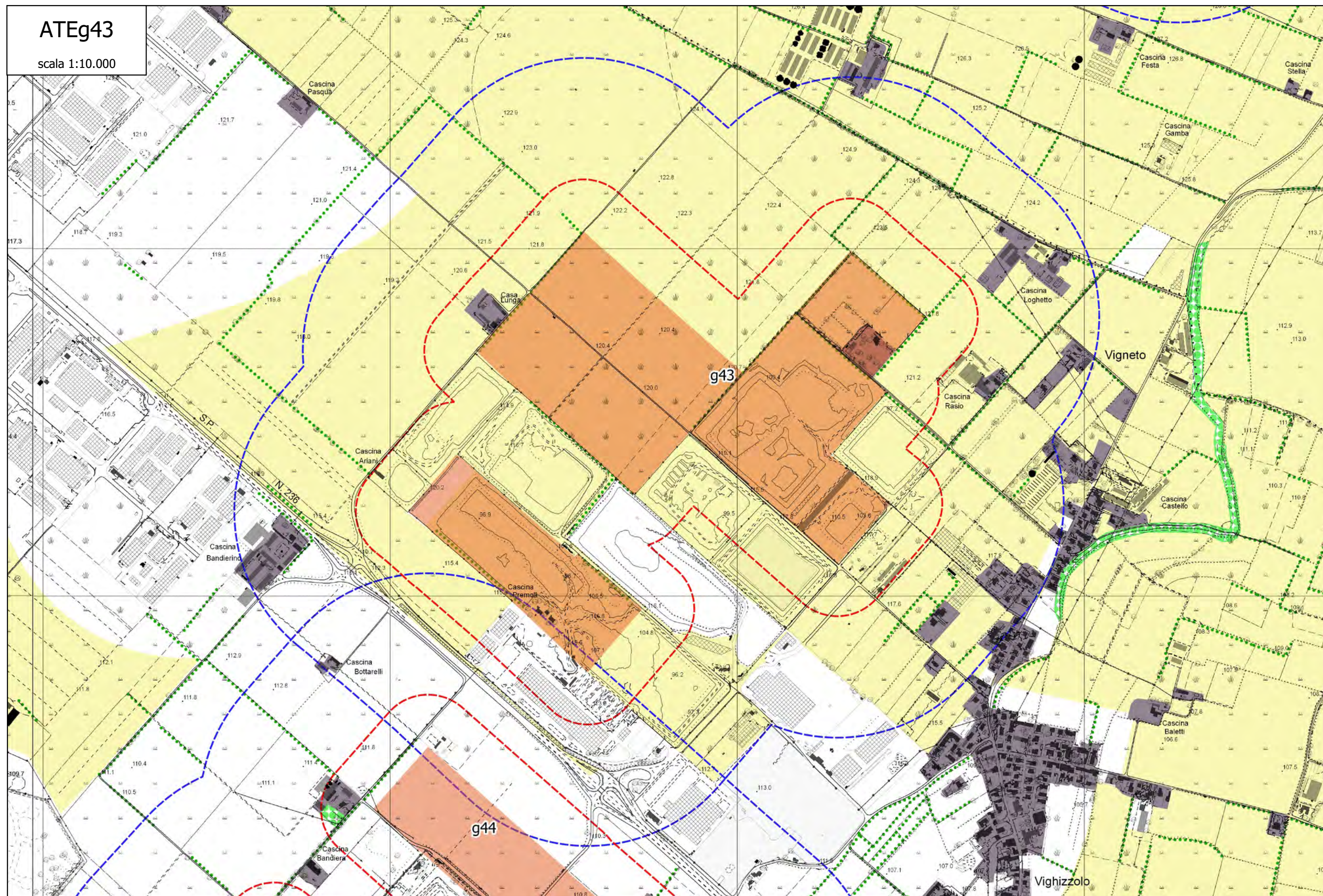
ATEg42

scala 1:10.000



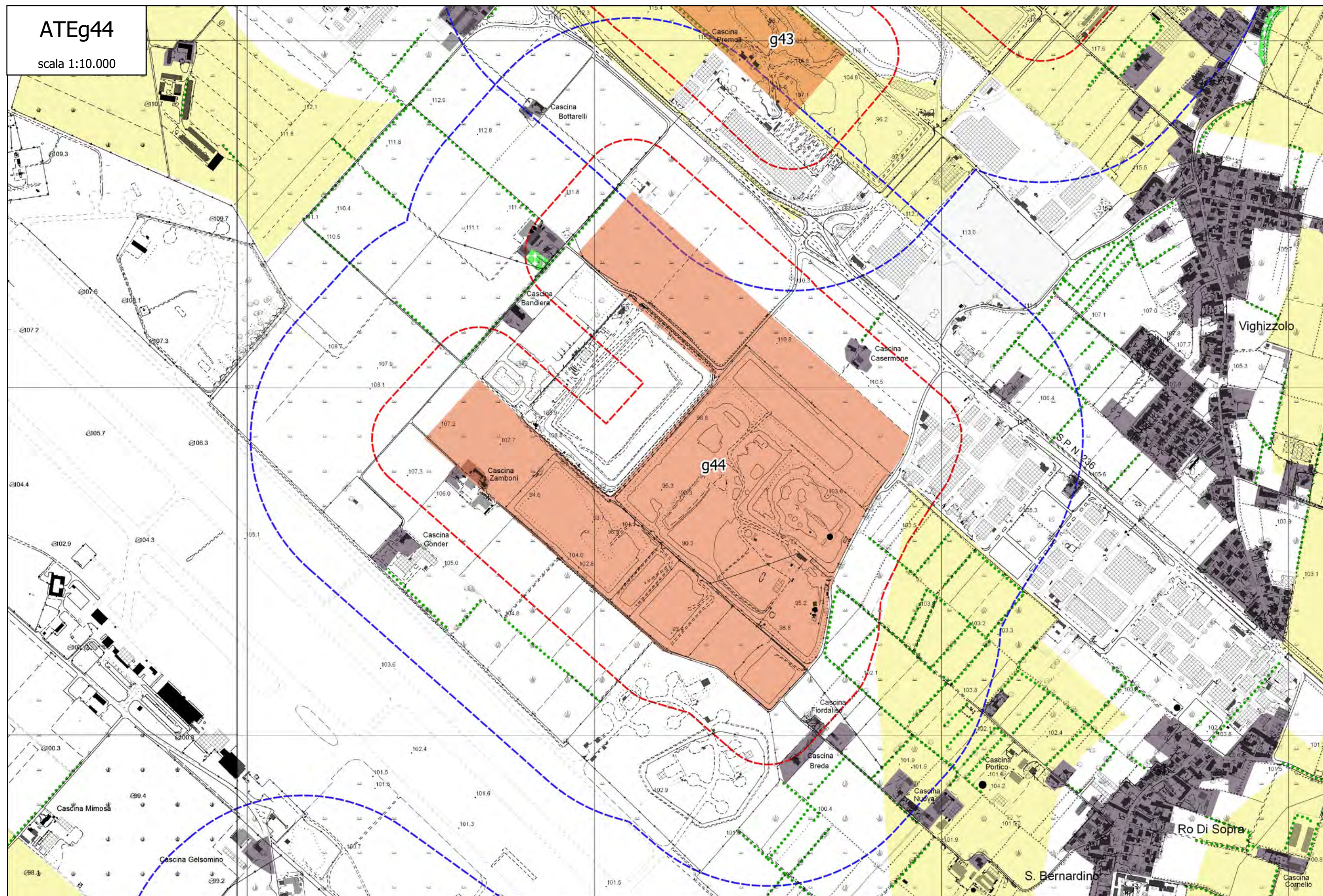
ATEg43

scala 1:10.000



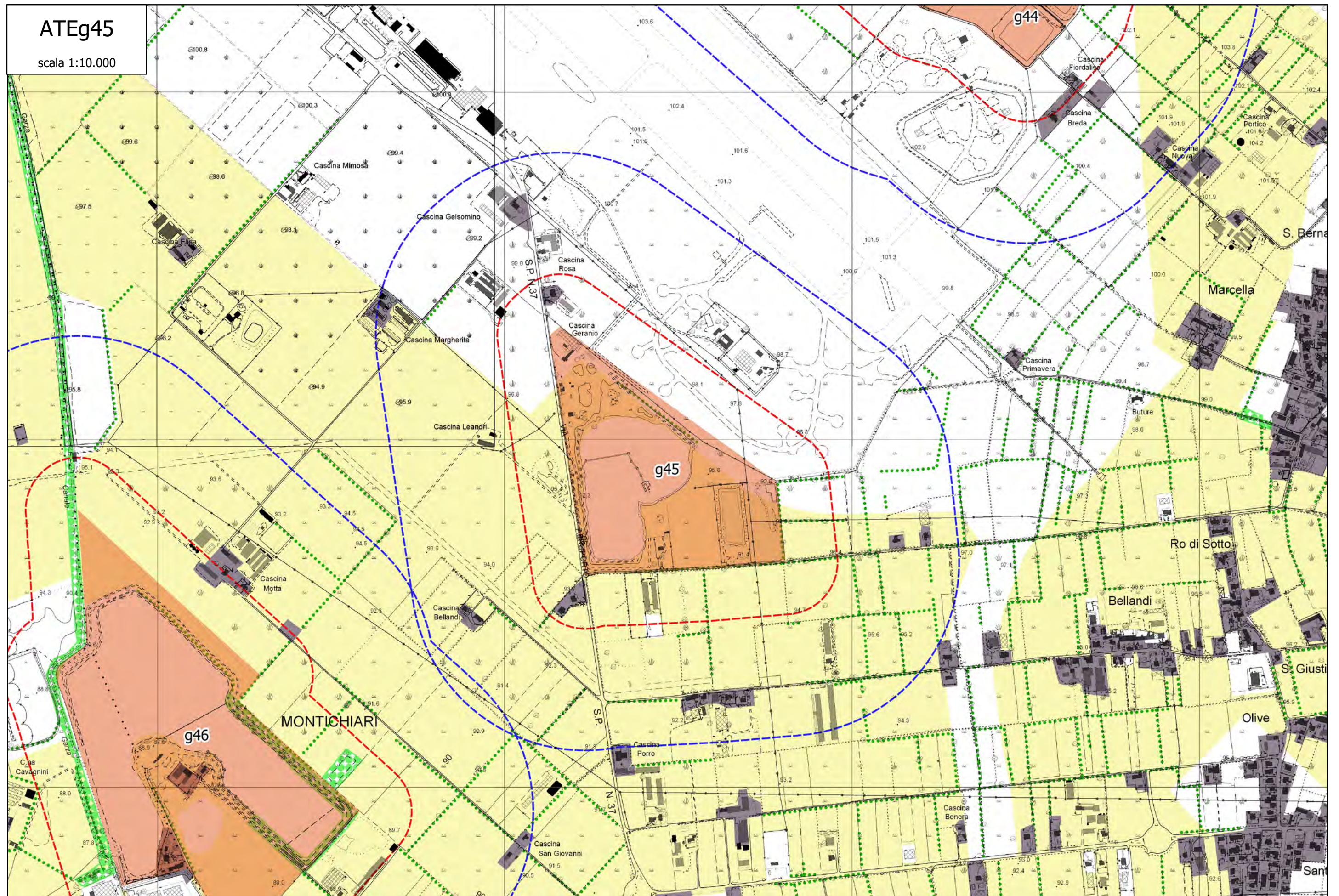
ATEg44

scala 1:10.000



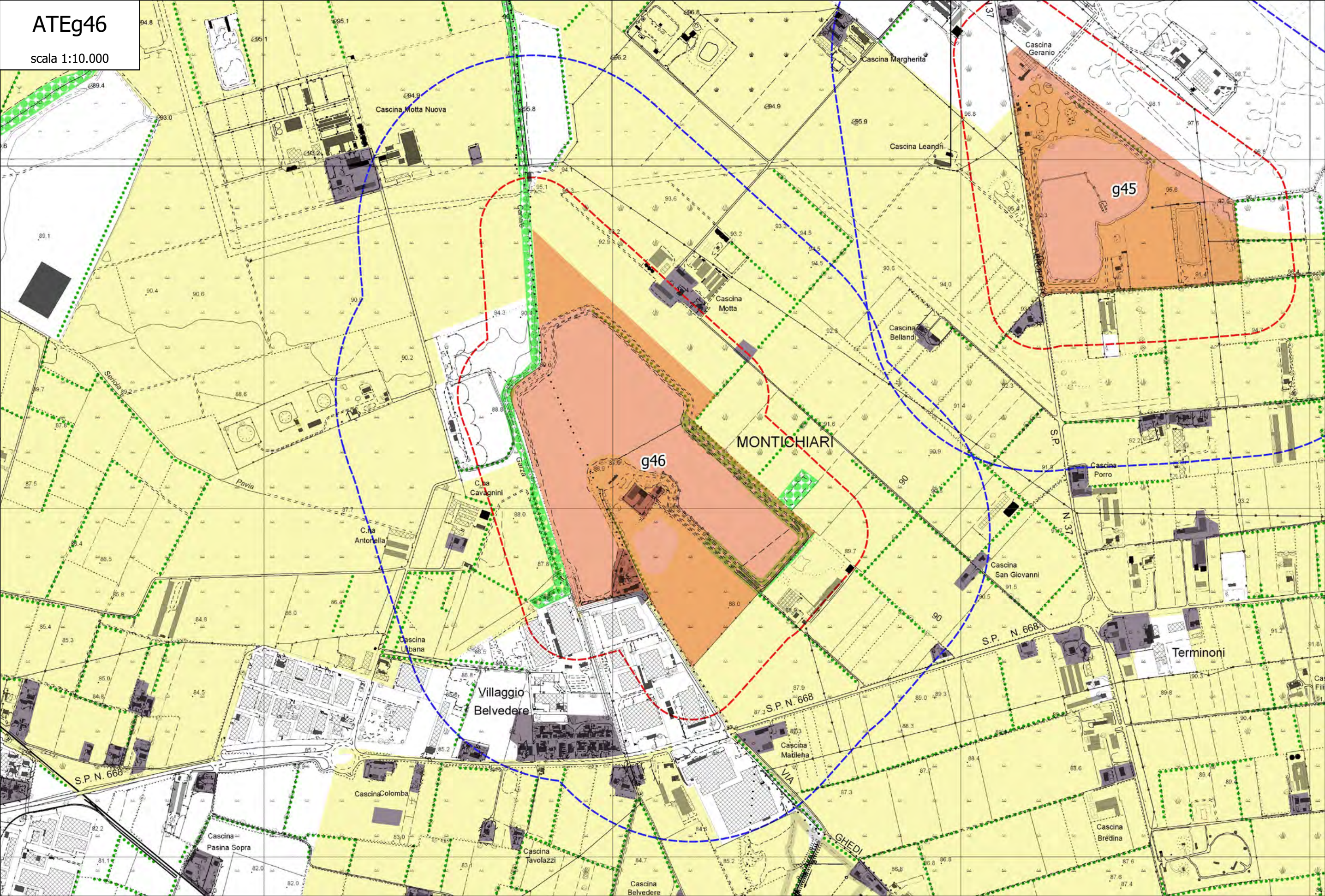
ATEg45

scala 1:10.000



ATEg46

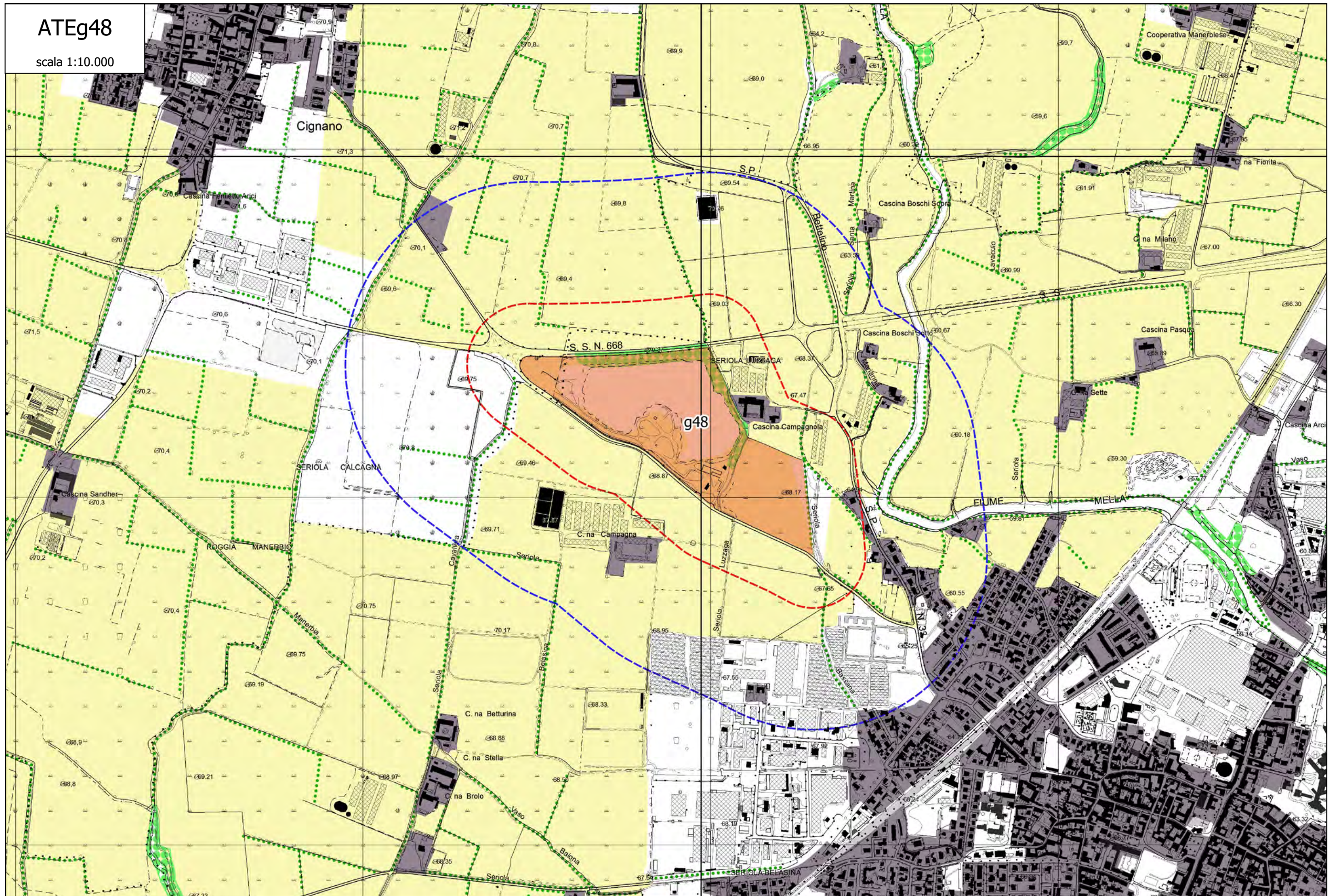
scala 1:10.000



ATEg48

scala 1:10.000

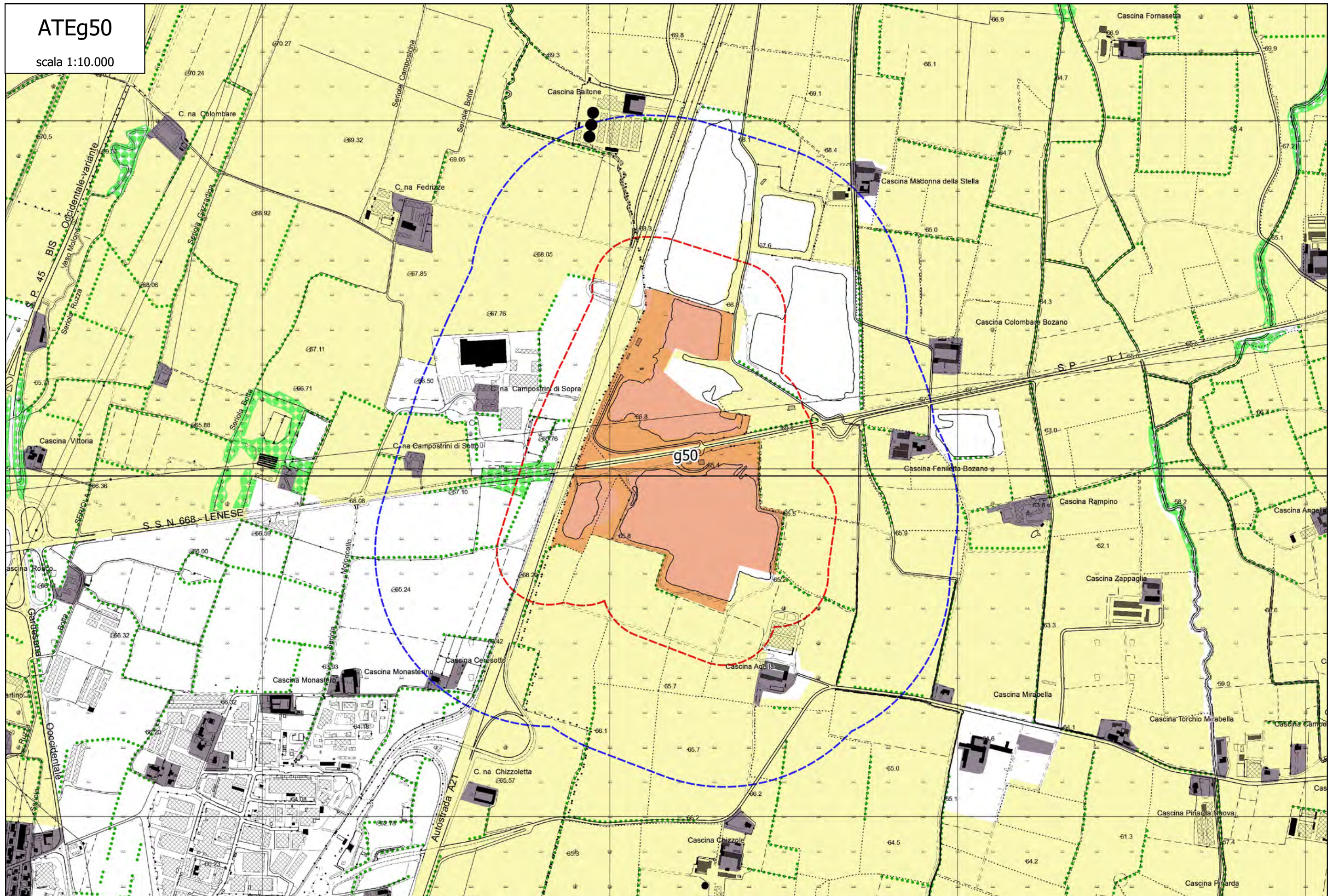
2017



ATEg50

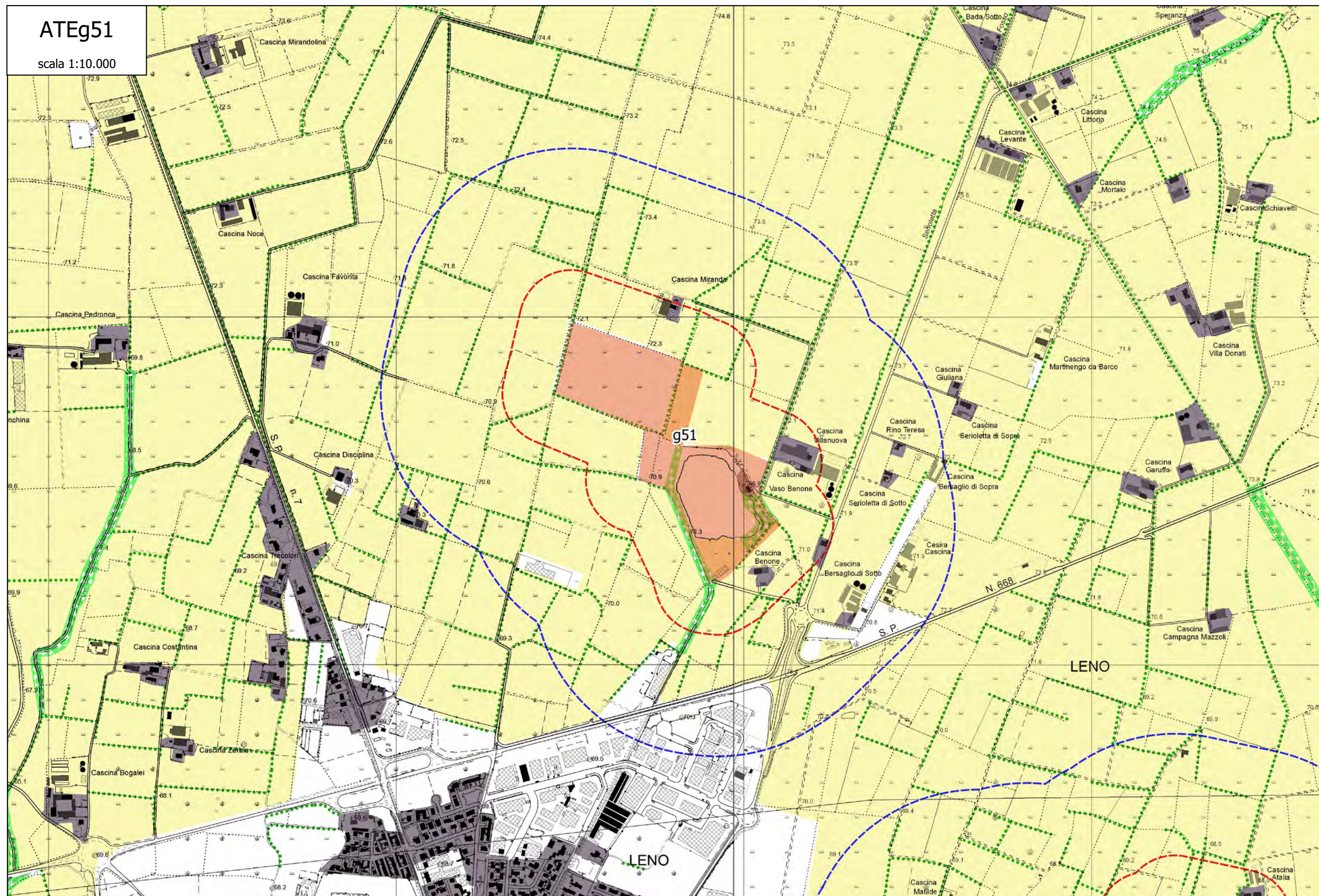
scala 1:10.000

This aerial photograph shows a road intersection. A green-paved median runs diagonally across the frame, separating the road into two lanes. The surrounding area is mostly light-colored, possibly grass or bare ground, with some darker patches and a few small structures visible in the distance.



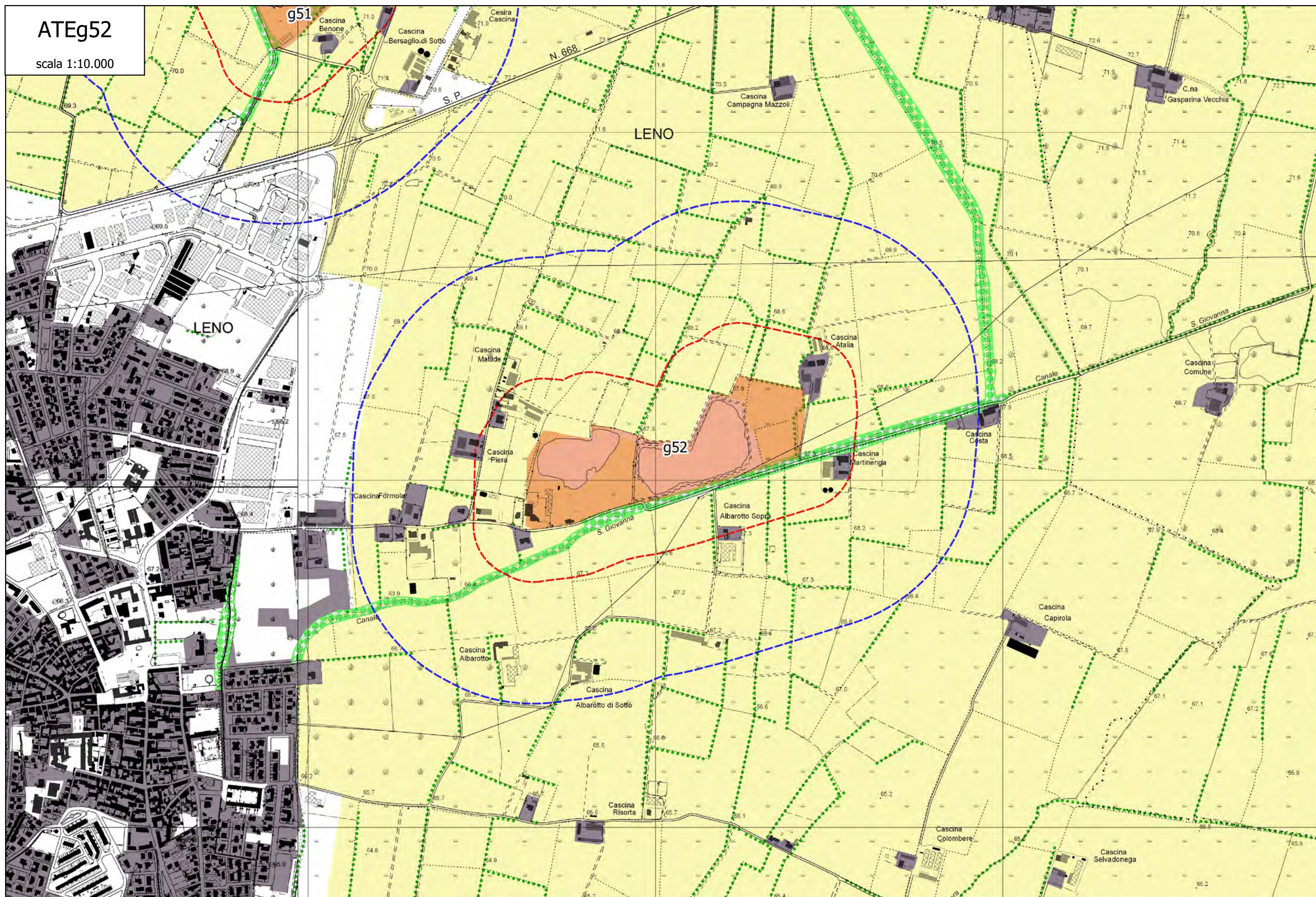
ATEg51

scala 1:10.000



ATEg52

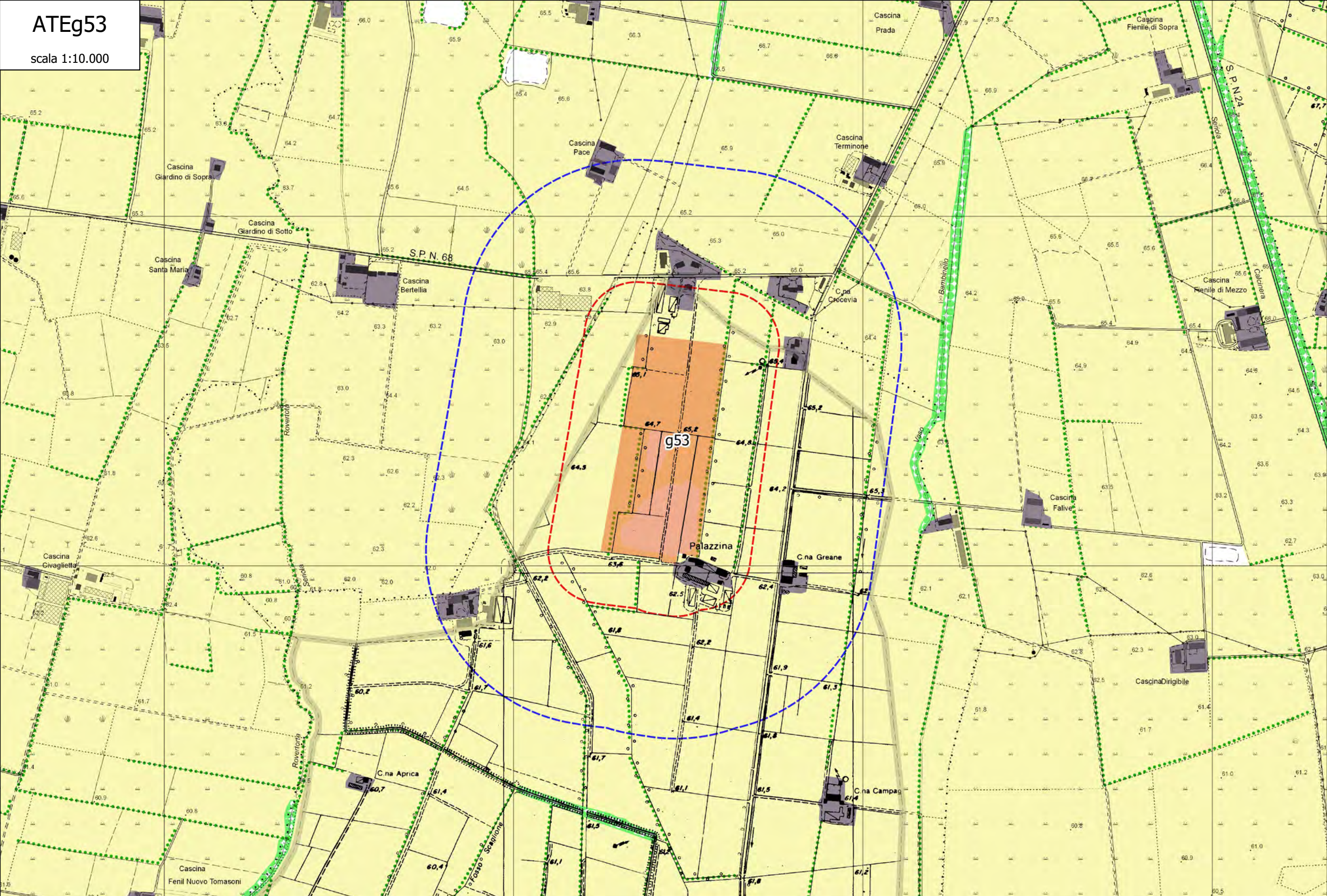
scala 1:10.000



ATEg53

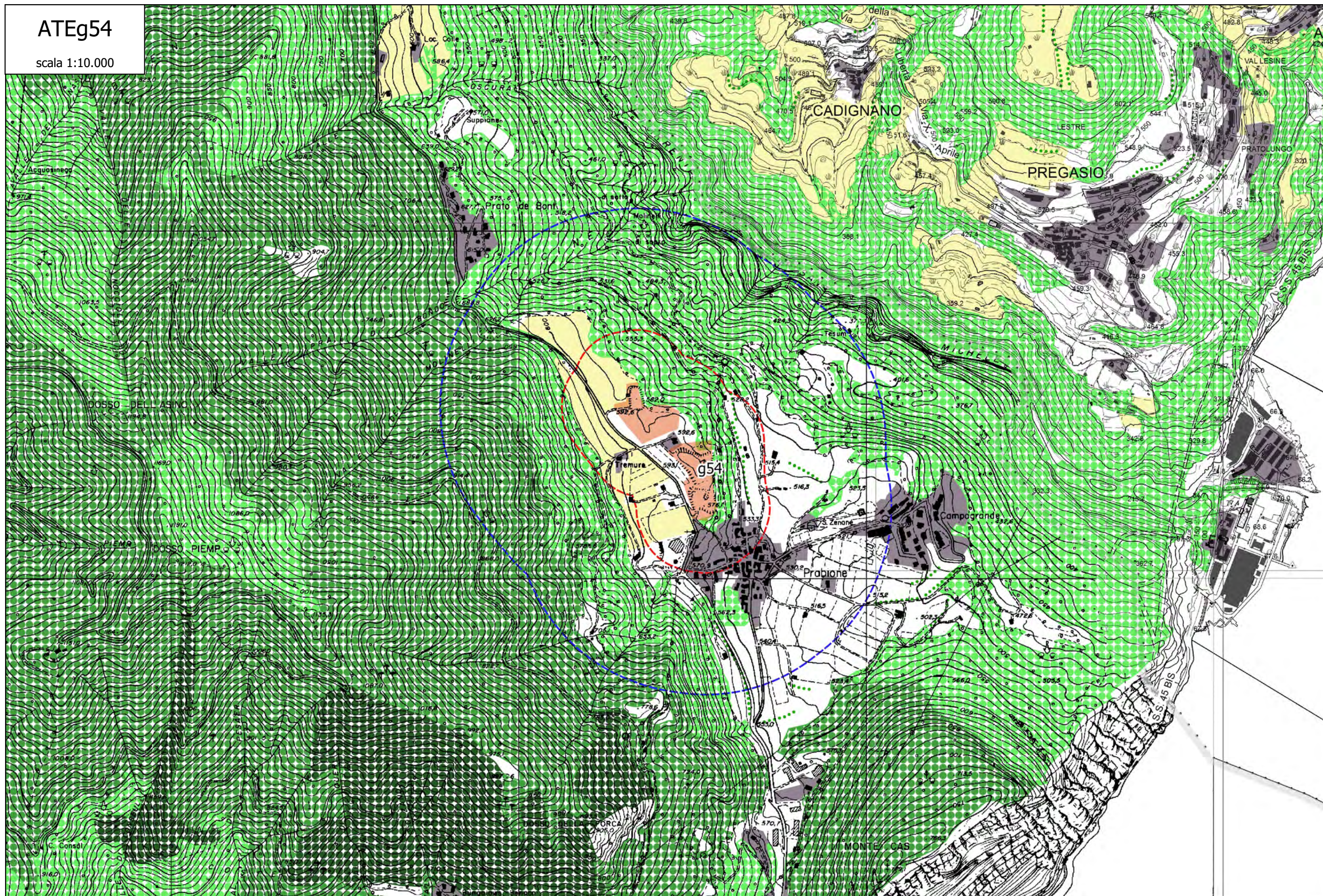
scala 1:10.000

scala 1:10.000



ATEg54

scala 1:10.000



ATEa06

scala 1:10.000

